

NOTICE!!

These documents have been scanned!

Do not place un-scanned documents beneath this notice!

Do not remove this notice from this file!

GPO Jacket No. 560-102
Print Order 61540
Rise Business Services, LLC
Job=AZ15 5/2/2019



Box Number= AZ15019



Claim Begin-End: AMC436774-AMC436782

1 Initial Receipt



AZ15019-7


AMC436731-AMC437154

United States Department of the Interior
Bureau of Land Management
 LANDS/RECREATION & PLANNING
 ONE N CENTRAL AVE
 PHOENIX, AZ 85004 -2203
 Phone: 602-417-9200

Receipt

No: 3496506

Transaction #: 3597004	
Date of Transaction: 02/19/2016	
CUSTOMER:	
GRE INC 2091 E MURRAY HOLLADAY RD STE 22E SALT LAKE CITY, UT 84117-5017 US	



LINE #	QTY	DESCRIPTION	REMARKS	UNIT PRICE	TOTAL
1	9.00	LOCATABLE MINERALS / MINING CLAIMS-NEW, UNADJUD, ONE OR MORE AUTH NOS / NEW MINING CLAIMS LOCATION FEE CASES: AMC436774/\$37.00, AMC436775/\$37.00, AMC436776/\$37.00, AMC436777/\$37.00, AMC436778/\$37.00, AMC436779/\$37.00, AMC436780/\$37.00, AMC436781/\$37.00, AMC436782/\$37.00		- n/a -	333.00
2	9.00	LOCATABLE MINERALS / MINING CLAIMS-NEW, UNADJUD, ONE OR MORE AUTH NOS / NEW MINING CLAIM PROCESSING FEE CASES: AMC436774/\$20.00, AMC436775/\$20.00, AMC436776/\$20.00, AMC436777/\$20.00, AMC436778/\$20.00, AMC436779/\$20.00, AMC436780/\$20.00, AMC436781/\$20.00, AMC436782/\$20.00		- n/a -	180.00
3	9.00	LOCATABLE MINERALS / MINING CLAIMS-NEW, UNADJUD, ONE OR MORE AUTH NOS / NEW MINING CLAIMS MAINTENANCE FEE CASES: AMC436774/\$155.00, AMC436775/\$155.00, AMC436776/\$155.00, AMC436777/\$155.00, AMC436778/\$155.00, AMC436779/\$155.00, AMC436780/\$155.00, AMC436781/\$155.00, AMC436782/\$155.00		- n/a -	1395.00
TOTAL:					\$1,908.00

PAYMENT INFORMATION			
1	AMOUNT:	1908.00	POSTMARKED: N/A

TYPE:	CHECK	RECEIVED:	02/18/2016
CHECK NO:	003113		
NAME:	GRE INC 2091 E MURRAY HOLLADAY RD STE 22E SALT LAKE CITY UT 84117-5017 US		

REMARKS

This receipt was generated by the automated BLM Collections and Billing System and is a paper representation of a portion of the official electronic record contained therein.

NOTICE!!

These documents have been scanned!

Do not place un-scanned documents beneath this notice!

Do not remove this notice from this file!

GPO Jacket No. 560-102
Print Order 61540
Rise Business Services, LLC
Job=AZ15 5/2/2019



Box Number= AZ15019



Claim Begin-End: AMC436774-AMC436782

2 Correspondence



AZ15019-7 AMC436731-AMC437154



United States Department of the Interior



BUREAU OF LAND MANAGEMENT

Arizona State Office

One North Central Avenue, Suite 800

Phoenix, Arizona 85004-4427

www.blm.gov/az/

FEB 15 2019

In Reply Refer To:
3800 (AZ-9200) PB
AMC436774

CERTIFIED MAIL - RETURN RECEIPT REQUESTED 9214 8901 9403 8378 9320 73

NOTICE

DAVID (DAVE) YAKYMI
850 NE FALOMA RD
PORTLAND, OR 97211-1141

:
:
:

This Notice Affects Those Claims
Shown in the Block Below.

AMC436777
CROWN PRINCE

Cured

Additional Processing Fees Required

The Arizona State Office, Bureau of Land Management, received your Affidavit of Labor or Notice of Intent to Hold for the 2018 assessment year.

Due to a processing fee increase effective October 1, 2018, we did not receive sufficient fees with your document. The fee increased from \$10 per mining claim to \$15 per mining claim.

Therefore, you are required to submit an additional payment in the amount of \$5.00 per claim, within 30 days of receipt of this notice or your claim(s) will be declared forfeited.

Please include your Arizona Mining Claim (AMC) serial number(s) and claim name(s) when submitting the additional fees. If additional information is required, please contact Pauline Brown at 602-417-9360.

Lucas Lucero
Deputy State Director
Lands, Minerals and Energy Division



United States Department of the Interior



BUREAU OF LAND MANAGEMENT

Arizona State Office

One North Central Avenue, Suite 800

Phoenix, Arizona 85004-4427

www.blm.gov/az/

FEB 15 2019

In Reply Refer To:
3800 (AZ-9200) PB
AMC436774

CERTIFIED MAIL - RETURN RECEIPT REQUESTED 9214 8901 9403 8378 9320 73

NOTICE

DAVID (DAVE) YAKYMI	:	This Notice Affects Those Claims
850 NE FALOMA RD	:	Shown in the Block Below.
PORTLAND, OR 97211-1141	:	

AMC436777
CROWN PRINCE

Cared

Additional Processing Fees Required

The Arizona State Office, Bureau of Land Management, received your Affidavit of Labor or Notice of Intent to Hold for the 2018 assessment year.

Due to a processing fee increase effective October 1, 2018, we did not receive sufficient fees with your document. The fee increased from \$10 per mining claim to \$15 per mining claim.

Therefore, you are required to submit an additional payment in the amount of \$5.00 per claim, within 30 days of receipt of this notice or your claim(s) will be declared forfeited.

Please include your Arizona Mining Claim (AMC) serial number(s) and claim name(s) when submitting the additional fees. If additional information is required, please contact Pauline Brown at 602-417-9360.

Lucas Lucero
Deputy State Director
Lands, Minerals and Energy Division



Date Produced: 03/11/2019

ConnectSuite Inc.:

The following is the delivery information for Certified Mail™/RRE item number 9214 8901 9403 8378 9320 73. Our records indicate that this item was delivered on 03/09/2019 at 12:46 p.m. in PORTLAND, OR 97211. The scanned image of the recipient information is provided below.

Signature of Recipient :

Signature Section
Signature: *[Handwritten Signature]*
Name: Dave Yakimi

Address of Recipient :

Address: 850 NE Falcmard

Thank you for selecting the Postal Service for your mailing needs. If you require additional assistance, please contact your local post office or Postal Service representative.

Sincerely,
United States Postal Service

The customer reference number shown below is not validated or endorsed by the United States Postal Service. It is solely for customer use.

Customer Reference Number: C1223394.7002213



United States Department of the Interior

BUREAU OF LAND MANAGEMENT
Arizona State Office
One North Central Avenue, Suite 800
Phoenix, Arizona 85004-4427
www.blm.gov/az/



DEC 04 2017

In Reply Refer To:
3830 (9200) PB
AMC425517, AMC436774

CERTIFIED MAIL - RETURN RECEIPT REQUESTED No. 7017 0660 0000 3024 2369

DECISION

STEPHEN C HIBBERD : This decision affects those claims shown
2214 W RUNION DR : in the block below.
PHOENIX, AZ 85027-3413 :

AMC425520, AMC436775
JT JUMPER VEIN, BLUEBIRD

MINING CLAIMS DECLARED FORFEITED

The mining claims listed above have been declared forfeit as of September 1, 2017, for failure to timely file the required maintenance fee payment or small miner's maintenance fee waiver (waiver).

Claimants are required to pay an annual non-refundable maintenance fee of \$155 per 20 acres or portion thereof, or submit a waiver, on or before September 1 of each year. These requirements were established by 30 U.S.C. 28f-1, as amended, and 43 CFR 3834 and 3835.

Our records do not show receipt of a maintenance fee payment or small miner waiver filed on or before the due date. Therefore, the claims listed above are forfeit.

Reclamation Requirements

This decision does not relieve you of the liability for reclamation of all areas disturbed by your activities on lands covered by the subject mining claim(s) and/or site(s). After you complete the reclamation, you must notify the authorized officer of the appropriate surface managing agency so that the authorized officer may conduct a final site inspection and determine whether you may be released from liability. If you fail to reclaim the land to the satisfaction of the authorized officer,

the surface management agency may cite you for noncompliance under its surface management regulations. For land administered by the Bureau of Land Management (BLM), if you fail to reclaim the land to the satisfaction of the authorized officer as required in 43 CFR Subpart 3809, BLM will issue an order of noncompliance under 43 CFR 3809.601(a). If you fail to comply with the non-compliance order, BLM may take further action under 43 CFR 3809.604. Failure to conduct reclamation is a prohibited act that may subject you to criminal penalties. See 43 CFR 3809.605(h) and 43 CFR 3809.700.

Appeal Procedures

This decision may be appealed to the Interior Board of Land Appeals, Office of the Secretary, in accordance with the regulations contained in 43 CFR, Part 4, and the enclosed Form 1842-1. If an appeal is taken, your notice of appeal must be filed in this office (at the above address) within 30 days from receipt of this decision. The appellant has the burden of showing that the decision appealed from is in error.

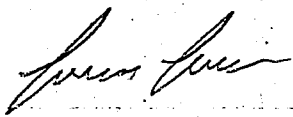
If you wish to file a petition pursuant to regulation 43 CFR 4.21 (58 FR 4939, January 19, 1993) for a stay of the effectiveness of this decision during the time that your appeal is being reviewed by the Board, the petition for a stay must accompany your notice of appeal. A petition for a stay is required to show sufficient justification based on the standards listed below. Copies of the notice of appeal and petition for a stay must also be submitted to each party named in this decision and to the Interior Board of Land Appeals and to the appropriate Office of the Solicitor (see 43 CFR 4.413) at the same time the original documents are filed with this office. If you request a stay, you have the burden of proof to demonstrate that a stay should be granted.

Standards for Obtaining a Stay

Except as otherwise provided by law or other pertinent regulation, a petition for a stay of a decision pending appeal shall show sufficient justification based on the following standards:

- (1) The relative harm to the parties if the stay is granted or denied,
- (2) The likelihood of the appellant's success on the merits,
- (3) The likelihood of immediate and irreparable harm if the stay is not granted, and
- (4) Whether the public interest favors granting the stay.

Please include your AMC serial number(s) on all correspondence. If additional information is required, please call Pauline Brown at 602-417-9360.



Lucas Lucero
Deputy State Director
Lands, Minerals, and Energy Division

Enclosure

SENDER: COMPLETE THIS SECTION

- Complete items 1, 2, and 3.
- Print your name and address on the reverse so that we can return the card to you.
- Attach this card to the back of the mailpiece, or on the front if space permits.

1. Article Addressed to:

STEPHEN C HIBBERD
 2214 W RUNION DR
 PHOENIX AZ 85027-3413
 AMC425517, AMC436774 PB 9200



9590 9402 1932 6123 9269 18

2. Article Number (Transfer from service label)

7017 0660 0000 3024 2369

COMPLETE THIS SECTION ON DELIVERY


A. Signature Agent
 Addressee

B. Received by (Printed Name) C. Date of Delivery


D. Is delivery address different from item 1? Yes
 If YES, enter delivery address below: No

3. Service Type
- Adult Signature
 - Adult Signature Restricted Delivery
 - Certified Mail®
 - Certified Mail Restricted Delivery
 - Collect on Delivery
 - Collect on Delivery Restricted Delivery
 - Registered Mail
 - Registered Mail Restricted Delivery (500)
 - Priority Mail Express®
 - Registered Mail™
 - Registered Mail Restricted Delivery
 - Return Receipt for Merchandise
 - Signature Confirmation™
 - Signature Confirmation Restricted Delivery

USPS TRACKING #



9590 9402 1932 5523 929 18



First-Class Mail
Postage & Fees Paid
USPS
Permit No. G-10

United States
Postal Service


Sender: Please print your name, address, and ZIP+4® in this box®

U.S. DEPARTMENT OF THE INTERIOR
BUREAU OF LAND MANAGEMENT
ARIZONA STATE OFFICE
ONE NORTH CENTRAL AVENUE, SUITE 800
PHOENIX, AZ 85604-4427

RECEIVED
BLM AZ STATE OFFICE

2011 DEC 12 A 2:55

PHOENIX



SENDER: COMPLETE THIS SECTION

- Complete items 1, 2, and 3.
- Print your name and address on the reverse so that we can return the card to you.
- Attach this card to the back of the mailpiece, or on the front if space permits.

1. Article Addressed to:

SHARIF MOHAMED
 575 PLANK RD
 AVERILL PARK, NY 12018-5213
 9200 PB AMC436774



9590 9402 2630 6336 1249 05

2. Article Number (Transfer from service label)

7016 2140 0000 1629 3022

COMPLETE THIS SECTION ON DELIVERY

A. Signature

X

S. Mohamed

- Agent
- Addressee

B. Received by (Printed Name)

Erin Mohamed

C. Date of Delivery

12/20

D. Is delivery address different from item 1?

Yes

If YES, enter delivery address below:

No

3. Service Type

- Adult Signature
- Adult Signature Restricted Delivery
- Certified Mail®
- Certified Mail Restricted Delivery
- Collect on Delivery
- Collect on Delivery Restricted Delivery

- Priority Mail Express®
- Registered Mail™
- Registered Mail Restricted Delivery
- Return Receipt for Merchandise
- Signature Confirmation™
- Signature Confirmation Restricted Delivery

fail
fail Restricted Delivery
0)

USPS TRACKING#



First-Class Mail
Postage & Fees Paid
USPS
Permit No. G100000000

9590 9402 2630 6336 1249 05

United States
Postal Service

RECEIVED
BLM AZ STATE OFFICE


2017 DEC 27 A 8:3

Sender: Please print your name, address, and ZIP+4® in this box*

PHOENIX, ARIZONA
U.S. DEPARTMENT OF THE INTERIOR
BUREAU OF LAND MANAGEMENT
ARIZONA STATE OFFICE
ONE NORTH CENTRAL AVENUE, SUITE 800
PHOENIX, AZ 85004-4427

1-442700





United States Department of the Interior



BUREAU OF LAND MANAGEMENT

Arizona State Office

One North Central Avenue, Suite 800

Phoenix, Arizona 85004-4427

www.blm.gov/az/

DEC 14 2017

In Reply Refer To:

3830 (9200) PB

AMC436774

CERTIFIED MAIL - RETURN RECEIPT REQUESTED No. 7016 2140 0000 1629 3022

DECISION

SHARIF MOHAMED : This decision affects those claims shown
575 PLANK RD : in the block below.
AVERILL PARK, NY 12018-5213 :

AMC436774, AMC436778, AMC436779

HERRING GULCH PLACER, GOLD SAGA, HERRING LODGE

MINING CLAIMS DECLARED FORFEITED

The mining claims listed above have been declared forfeited as of September 1, 2017, for failure to timely file the required maintenance fee payment or small miner's maintenance fee waiver (waiver).

Claimants are required to pay an annual non-refundable maintenance fee of \$155 per 20 acres or portion thereof, or submit a waiver, on or before September 1 of each year. These requirements were established by 30 U.S.C. 28f-1, as amended, and 43 CFR 3834 and 3835.

Our records do not show receipt of a maintenance fee payment or small miner waiver filed on or before the due date. Therefore, the claims listed above are forfeited.

Reclamation Requirements

This decision does not relieve you of the liability for reclamation of all areas disturbed by your activities on lands covered by the subject mining claim(s) and/or site(s). After you complete the reclamation, you must notify the authorized officer of the appropriate surface managing agency so that the authorized officer may conduct a final site inspection and determine whether you may be released from liability. If you fail to reclaim the land to the satisfaction of the authorized officer,

the surface management agency may cite you for noncompliance under its surface management regulations. For land administered by the Bureau of Land Management (BLM), if you fail to reclaim the land to the satisfaction of the authorized officer as required in 43 CFR Subpart 3809, BLM will issue an order of noncompliance under 43 CFR 3809.601(a). If you fail to comply with the non-compliance order, BLM may take further action under 43 CFR 3809.604. Failure to conduct reclamation is a prohibited act that may subject you to criminal penalties. See 43 CFR 3809.605(h) and 43 CFR 3809.700.

Appeal Procedures

This decision may be appealed to the Interior Board of Land Appeals, Office of the Secretary, in accordance with the regulations contained in 43 CFR, Part 4, and the enclosed Form 1842-1. If an appeal is taken, your notice of appeal must be filed in this office (at the above address) within 30 days from receipt of this decision. The appellant has the burden of showing that the decision appealed from is in error.


If you wish to file a petition pursuant to regulation 43 CFR 4.21 (58 FR 4939, January 19, 1993) for a stay of the effectiveness of this decision during the time that your appeal is being reviewed by the Board, the petition for a stay must accompany your notice of appeal. A petition for a stay is required to show sufficient justification based on the standards listed below. Copies of the notice of appeal and petition for a stay must also be submitted to each party named in this decision and to the Interior Board of Land Appeals and to the appropriate Office of the Solicitor (see 43 CFR 4.413) at the same time the original documents are filed with this office. If you request a stay, you have the burden of proof to demonstrate that a stay should be granted.

Standards for Obtaining a Stay

Except as otherwise provided by law or other pertinent regulation, a petition for a stay of a decision pending appeal shall show sufficient justification based on the following standards:

- (1) The relative harm to the parties if the stay is granted or denied,
- (2) The likelihood of the appellant's success on the merits,
- (3) The likelihood of immediate and irreparable harm if the stay is not granted, and
- (4) Whether the public interest favors granting the stay.

Please include your AMC serial number(s) on all correspondence. If additional information is required, please call Pauline Brown at 602-417-9360.



Lucas Lucero
Deputy State Director
Lands, Minerals, and Energy Division

Enclosure

SENDER: COMPLETE THIS SECTION

- Complete items 1, 2, and 3.
- Print your name and address on the reverse so that we can return the card to you.
- Attach this card to the back of the mailpiece, or on the front if space permits.

1. Article Addressed to:

DANNY R DAVIS
 315 E FREMONT RD
 SHEPHERD MI 48883-9532



9590 9402 1933 6123 0037 24

2. Article Number (Transfer from service label)

7014 2870 0000 1115 7400

COMPLETE THIS SECTION ON DELIVERY

A. Signature

-
- Agent
-
-
- Addressee

B. Received by (Printed Name)

C. Date of Delivery

- D. Is delivery address different from item 1? Yes
 If YES, enter delivery address below: No

3. Service Type

-
- Adult Signature
-
-
- Adult Signature Restricted Delivery
-
-
- Certified Mail®
-
-
- Certified Mail Restricted Delivery
-
-
- Collect on Delivery
-
-
- Collect on Delivery Restricted Delivery
-
-
- Registered Mail®
-
-
- Registered Mail Restricted Delivery

-
- Priority Mail Express®
-
-
- Registered Mail™
-
-
- Registered Mail Restricted Delivery
-
-
- Return Receipt for Merchandise
-
-
- Signature Confirmation™
-
-
- Signature Confirmation Restricted Delivery

 Registered Mail Restricted Delivery

USPS TRACKING #



First-Class Mail
Postage & Fees Paid
USPS
Permit No. G-10

9590 9402 1933 6123 0037 24

United States
Postal Service

RECEIVED
BLM AZ STATE OFFICE

2016 DEC 12 P 3:14

PHOENIX, ARIZONA

• Sender: Please print your name, address, and ZIP+4® in this box•

UNITED STATES
DEPARTMENT OF THE INTERIOR
Bureau of Land Management
Arizona State Office
One N. Central Avenue, Suite 800
Phoenix, AZ 85004-4427





United States Department of the Interior



BUREAU OF LAND MANAGEMENT
Arizona State Office
One North Central Avenue, Suite 800
Phoenix, Arizona 85004-4427
www.blm.gov/az/

NOV 14 2016

In Reply Refer To:
3800 (9200) RE
AMC436774

CERTIFIED MAIL - RETURN RECEIPT REQUESTED No. 7014 2870 0000 1115 7400

DECISION

DANNY R DAVIS : This decision affects those claims shown
315 E FREMONT RD : in the block below.
SHEPHERD, MI 48883-9532 :

AMC436776
CORA

MINING CLAIMS DECLARED FORFEIT

The mining claims listed above have been declared forfeit as of September 1, 2016, for failure to timely file the required maintenance fee payment or small miner's maintenance fee waiver (waiver).

Claimants are required to pay an annual non-refundable maintenance fee of \$155 per 20 acres or portion thereof, or submit a waiver, on or before September 1 of each year. These requirements were established by 30 U.S.C. 28f-1, as amended, and 43 CFR 3834 and 3835.

Our records do not show receipt of a maintenance fee payment or small miner waiver filed on or before the due date. Therefore, the claims listed above are forfeit.

Reclamation Requirements

This decision does not relieve you of the liability for reclamation of all areas disturbed by your activities on lands covered by the subject mining claim(s) and/or site(s). After you complete the reclamation, you must notify the authorized officer of the appropriate surface managing agency so that the authorized officer may conduct a final site inspection and determine whether you may be released from liability. If you fail to reclaim the land to the satisfaction of the authorized officer, the surface management agency may cite you for noncompliance under its surface management regulations. For land administered by the Bureau of Land Management (BLM), if you fail to

reclaim the land to the satisfaction of the authorized officer as required in 43 CFR Subpart 3809, BLM will issue an order of noncompliance under 43 CFR 3809.601(a). If you fail to comply with the non-compliance order, BLM may take further action under 43 CFR 3809.604. Failure to conduct reclamation is a prohibited act that may subject you to criminal penalties. See 43 CFR 3809.605(h) and 43 CFR 3809.700.

Appeal Procedures

This decision may be appealed to the Interior Board of Land Appeals, Office of the Secretary, in accordance with the regulations contained in 43 CFR, Part 4, and the enclosed Form 1842-1. If an appeal is taken, your notice of appeal must be filed in this office (at the above address) within 30 days from receipt of this decision. The appellant has the burden of showing that the decision appealed from is in error.

If you wish to file a petition pursuant to regulation 43 CFR 4.21 (58 FR 4939, January 19, 1993) for a stay of the effectiveness of this decision during the time that your appeal is being reviewed by the Board, the petition for a stay must accompany your notice of appeal. A petition for a stay is required to show sufficient justification based on the standards listed below. Copies of the notice of appeal and petition for a stay **must** also be submitted to each party named in this decision and to the Interior Board of Land Appeals and to the appropriate Office of the Solicitor (see 43 CFR 4.413) at the same time the original documents are filed with this office. If you request a stay, you have the burden of proof to demonstrate that a stay should be granted.

Standards for Obtaining a Stay

Except as otherwise provided by law or other pertinent regulation, a petition for a stay of a decision pending appeal shall show sufficient justification based on the following standards:

- (1) The relative harm to the parties if the stay is granted or denied,
- (2) The likelihood of the appellant's success on the merits,
- (3) The likelihood of immediate and irreparable harm if the stay is not granted, and
- (4) Whether the public interest favors granting the stay.

Please include your AMC serial number(s) on all correspondence. If additional information is required, please call Rod Ebert at 602-417-9397.

Rebecca Heick

Rebecca Heick
Deputy State Director
Lands, Minerals, and Energy Division

Enclosure

SENDER: COMPLETE THIS SECTION

- Complete items 1, 2, and 3.
- Print your name and address on the reverse so that we can return the card to you.
- Attach this card to the back of the mailpiece, or on the front if space permits.

1. Article Addressed to:

DONALD BUTLER ROSE BUTLER
 7667 CHILCOTE HOLLOW RD
 PETERSBURG PA 16669-3033
 920/RE/AMC436774



9590 9402 1933 6123 0037 17

2. Article Number (Transfer from service label)

7014 2870 0000 1115 7417

COMPLETE THIS SECTION ON DELIVERY**A. Signature**

X *DD Butler*

- Agent
 Addressee

B. Received by (Printed Name)

DD Butler

C. Date of Delivery

18 Nov 16

- D. Is delivery address different from item 1?** Yes
 If YES, enter delivery address below: No

3. Service Type


- Adult Signature
 Adult Signature Restricted Delivery
 Certified Mail®
 Certified Mail Restricted Delivery
 Collect on Delivery
 Collect on Delivery Restricted Delivery
 Mail Restricted Delivery

- Priority Mail Express®
 Registered Mail™
 Registered Mail Restricted Delivery
 Return Receipt for Merchandise
 Signature Confirmation™
 Signature Confirmation Restricted Delivery

USPS TRACKING #



9590 9402 1933 6123 0037 17




First-Class Mail
Postage & Fees Paid
USPS
Permit No. G-10

**United States
Postal Service**

• Sender: Please print your name, address, and ZIP+4® in this box•

**UNITED STATES
DEPARTMENT OF THE INTERIOR
Bureau of Land Management
Arizona State Office
One N. Central Avenue, Suite 800
Phoenix, AZ 85004-4427**

PHOENIX, ARIZONA
2016 NOV 21
RECEIVED





United States Department of the Interior



BUREAU OF LAND MANAGEMENT

Arizona State Office

One North Central Avenue, Suite 800

Phoenix, Arizona 85004-4427

www.blm.gov/az/

NOV 14 2016

In Reply Refer To:

3800 (9200) RE

AMC436774

CERTIFIED MAIL - RETURN RECEIPT REQUESTED No. 7014 2870 0000 1115 7417

DECISION

DONALD BUTLER

ROSE BUTLER

7667 CHILCOTE HOLLOW RD

PETERSBURG, PA 16669-3033

: This decision affects those claims shown
: in the block below.
:

AMC436780, AMC436781

KING TUT, KING TUT 2

MINING CLAIMS DECLARED FORFEIT

The mining claims listed above have been declared forfeit as of September 1, 2016, for failure to timely file the required maintenance fee payment or small miner's maintenance fee waiver (waiver).

Claimants are required to pay an annual non-refundable maintenance fee of \$155 per 20 acres or portion thereof, or submit a waiver, on or before September 1 of each year. These requirements were established by 30 U.S.C. 28f-1, as amended, and 43 CFR 3834 and 3835.

Our records do not show receipt of a maintenance fee payment or small miner waiver filed on or before the due date. Therefore, the claims listed above are forfeit.

Reclamation Requirements

This decision does not relieve you of the liability for reclamation of all areas disturbed by your activities on lands covered by the subject mining claim(s) and/or site(s). After you complete the reclamation, you must notify the authorized officer of the appropriate surface managing agency so that the authorized officer may conduct a final site inspection and determine whether you may be released from liability. If you fail to reclaim the land to the satisfaction of the authorized officer, the surface management agency may cite you for noncompliance under its surface management regulations. For land administered by the Bureau of Land Management (BLM), if you fail to



reclaim the land to the satisfaction of the authorized officer as required in 43 CFR Subpart 3809, BLM will issue an order of noncompliance under 43 CFR 3809.601(a). If you fail to comply with the non-compliance order, BLM may take further action under 43 CFR 3809.604. Failure to conduct reclamation is a prohibited act that may subject you to criminal penalties. See 43 CFR 3809.605(h) and 43 CFR 3809.700.

Appeal Procedures

This decision may be appealed to the Interior Board of Land Appeals, Office of the Secretary, in accordance with the regulations contained in 43 CFR, Part 4, and the enclosed Form 1842-1. If an appeal is taken, your notice of appeal must be filed in this office (at the above address) within 30 days from receipt of this decision. The appellant has the burden of showing that the decision appealed from is in error.

If you wish to file a petition pursuant to regulation 43 CFR 4.21 (58 FR 4939, January 19, 1993) for a stay of the effectiveness of this decision during the time that your appeal is being reviewed by the Board, the petition for a stay must accompany your notice of appeal. A petition for a stay is required to show sufficient justification based on the standards listed below. Copies of the notice of appeal and petition for a stay **must** also be submitted to each party named in this decision and to the Interior Board of Land Appeals and to the appropriate Office of the Solicitor (see 43 CFR 4.413) at the same time the original documents are filed with this office. If you request a stay, you have the burden of proof to demonstrate that a stay should be granted.

Standards for Obtaining a Stay

Except as otherwise provided by law or other pertinent regulation, a petition for a stay of a decision pending appeal shall show sufficient justification based on the following standards:

- (1) The relative harm to the parties if the stay is granted or denied,
- (2) The likelihood of the appellant's success on the merits,
- (3) The likelihood of immediate and irreparable harm if the stay is not granted, and
- (4) Whether the public interest favors granting the stay.

Please include your AMC serial number(s) on all correspondence. If additional information is required, please call Rod Ebert at 602-417-9397.

Rebecca Heick
Deputy State Director
Lands, Minerals, and Energy Division

Enclosure

**DEPARTMENT OF THE INTERIOR
BUREAU OF LAND MANAGEMENT
MINING CLAIMS**

Run Date/Time: 01/18/2017 07:42 AM

(LIVE) Serial Register Page

Page 1 of 1

01 05-10-1872;017STAT0091;30USC26,28,34

Case Type 384101: LODE CLAIM

Claim Name: KING TUT

Commodity :

Case Disposition: CLOSED

Required Maintenance Fee: \$155.00

**Total Acres
20.660**

**Serial Number
AMC436780
Lead File Number
AMC436774**

Name & Address			Int Rel	
BUTLER ROSE	7667 CHILCOTE HOLLOW RD	PETERSBURG, PA 16669-3033	CLAIMANT	
BUTLER DONALD	7667 CHILCOTE HOLLOW RD	PETERSBURG, PA 16669-3033	CLAIMANT	
Mer Twp	Rng Sec	Quadrant	District/Field Office	County
14	0040N 0130W 023	NW	LAKE HAVASU FO	LA PAZ

Act Date	Code	Action	Action Remarks	Receipt Number
12/29/2015	403	LOCATION DATE		
02/18/2016	395	RECORDATION NOTICE RECD	1	3496506
02/18/2016	484	LOCATION YEAR / MAINTENANCE	2016;\$155	3496506
11/14/2016	393	DECISION/NOTICE ISSUED	NO 2017 FILING RE	
09/01/2016	631	CLAIM ABANDONED/FORFEITED	NO 2017 FILING RE	
08/03/2016	393	DECISION/NOTICE ISSUED	AMENDMENT REQUIRED	
06/15/2016	669	LAND STATUS CHECKED		
04/26/2016	635	AMENDED LOCATION FILED	CORRECT COUNTY NAME	3545195
04/04/2016	396	TRF OF INTEREST FILED	GRE INC	3528996
04/04/2016	396	TRF OF INTEREST FILED	GRE INC2	3528996
02/18/2016	501	ACCT ADV IN LEAD FILE	AMC436774-AMC436782;	

Line Nr Remarks

**NO WARRANTY IS MADE BY BLM
FOR USE OF THE DATA FOR
PURPOSES NOT INTENDED BY BLM**

**DEPARTMENT OF THE INTERIOR
BUREAU OF LAND MANAGEMENT
MINING CLAIMS**

Run Date/Time: 01/18/2017 07:42 AM

(LIVE) Serial Register Page

Page 1 of 1

01 05-10-1872;017STAT0091;30USC26,28,34
Case Type 384101: LODE CLAIM
Claim Name: KING TUT 2
Commodity :
Case Disposition: CLOSED
Required Maintenance Fee: \$155.00

Total Acres
20.660

Serial Number
AMC436781
Lead File Number
AMC436774

Name & Address			Int Rel			
BUTLER ROSE	7667 CHILCOTE HOLLOW RD	PETERSBURG, PA 16669-3033	CLAIMANT			
BUTLER DONALD	7667 CHILCOTE HOLLOW RD	PETERSBURG, PA 16669-3033	CLAIMANT			
Mer Twp	Rng	Sec	Quadrant	District/Field Office	County	
14	0040N	0130W	023	NW	LAKE HAVASU FO	LA PAZ

Act Date	Code	Action	Action Remarks	Receipt Number
12/29/2015	403	LOCATION DATE		
02/18/2016	395	RECORDATION NOTICE RECD	1	3496506
02/18/2016	484	LOCATION YEAR / MAINTENANCE	2016;\$155	3496506
11/14/2016	393	DECISION/NOTICE ISSUED	NO 2017 FILING RE	
09/01/2016	631	CLAIM ABANDONED/FORFEITED	NO 2017 FILING RE	
08/03/2016	393	DECISION/NOTICE ISSUED	AMENDMENT REQUIRED	
06/15/2016	669	LAND STATUS CHECKED		
04/26/2016	635	AMENDED LOCATION FILED	CORRECT COUNTY NAME	3545195
04/04/2016	396	TRF OF INTEREST FILED	GRE INC	3528996
04/04/2016	396	TRF OF INTEREST FILED	GRE INC2	3528996
02/18/2016	501	ACCT ADV IN LEAD FILE	AMC436774-AMC436782;	

Line Nr Remarks

**NO WARRANTY IS MADE BY BLM
FOR USE OF THE DATA FOR
PURPOSES NOT INTENDED BY BLM**

SENDER: COMPLETE THIS SECTION

- Complete items 1, 2, and 3.
- Print your name and address on the reverse so that we can return the card to you.
- Attach this card to the back of the mailpiece, or on the front if space permits.

1. Article Addressed to:

MOHAMED SHARIF
575 PLANK RD
AVERILL PARK NY 12018-5213
920/PB/AMC436774



9590 9401 0166 5234 4570 13

2. Article Number (Transfer from service label)

7015 1660 0000 0271 8051

COMPLETE THIS SECTION ON DELIVERY

A. Signature

X

Erin Mohamed

- Agent
 Addressee

B. Received by (Printed Name)

Erin Mohamed

C. Date of Delivery

8/8/16

- D. Is delivery address different from item 1? Yes
If YES, enter delivery address below: No

3. Service Type

- Adult Signature
 Adult Signature Restricted Delivery
 Certified Mail®
 Certified Mail Restricted Delivery
 Collect on Delivery
 Collect on Delivery Restricted Delivery
 Insured Mail
- Priority Mail Express®
 Registered Mail™
 Registered Mail Restricted Delivery
 Return Receipt for Merchandise
 Signature Confirmation™
 Signature Confirmation Restricted Delivery

Mail Restricted Delivery
0)

USPS TRACKING#



First-Class Mail
Postage & Fees Paid
USPS
Permit No. G-10

9590 9401 0166 234 4570 13

United States
Postal Service

Sender: Please print your name, address, and ZIP+4® in this box*


RECEIVED
BLM AZ STATE OFFICE

2016 AUG 11 P 3 20

PHOENIX, ARIZONA

UNITED STATES
DEPARTMENT OF THE INTERIOR
Bureau of Land Management
Arizona State Office
One N. Central Avenue, Suite 800
Phoenix, AZ 85004-4427

442700





United States Department of the Interior



BUREAU OF LAND MANAGEMENT

Arizona State Office

One North Central Avenue, Suite 800

Phoenix, Arizona 85004-4427

www.blm.gov/az/

AUG 03 2016

In Reply Refer To:

3800 (9200) PB

AMC436774

CERTIFIED MAIL - RETURN RECEIPT REQUESTED No. 7015 1660 0000 0271 8051

NOTICE

MOHAMED SHARIF
575 PLANK RD
AVERILL PARK, NY 12018-5213

:
:
:

This Notice Affects the Claims
Shown in the Block Below.

AMC436778; AMC436779
GOLD SAGA, HERRING LODGE

Mining Claim Location Notice(s) – Amendment(s) Required

Pursuant to Title 43 Code of Federal Regulations (CFR) 3832.1, the Bureau of Land Management (BLM), Arizona State Office, received your notices of location for recording mining claims. In accordance with 43 CFR 3832.12, the claims listed above cannot be accepted as filed and must be amended as noted below.

1. There is no metes and bounds description, which is required.
2. You must amend the claims to provide an adequate metes and bounds description as required.
3. An inadequate map was provided; the maps should be accurate enough for BLM to identify the mining claims or sites on the ground. The maps should depict both sections and the quarter sections within the sections. Distances from the sides, top, and bottom of the sections should be listed on the maps to give a more accurate idea of the where the claims actually lie on the ground. The bearings and distances in degrees and feet between claim corners must be clearly identified; the length and width of the claim should also be written on the maps.

In accordance with 43 CFR 3832.12 a lode claim must be described by metes and bounds and include a tie to a permanent monument such as a section quarter corner monument. All claim descriptions must include state, meridian, township, range, section and by aliquot part to the quarter section.


*2 Amendments Recd
on 9/6/16
due by 9/9/16*







An amendment must be filed for each claim listed above to correct the defects identified. There is a \$10 BLM processing fee for each amendment. The amendments must be received by BLM within 30 days of your receipt of this notice. If the amendments are not received within the 30 day timeframe the mining claims will be declared null and void.

If additional information is required, please contact Pauline Brown at 602-417-9360. Please include your AMC serial number(s) on all correspondence.

Rebecca Heick
Deputy State Director
Lands, Minerals and Energy Division

SENDER: COMPLETE THIS SECTION	COMPLETE THIS SECTION ON DELIVERY																
<ul style="list-style-type: none"> Complete items 1, 2, and 3. Print your name and address on the reverse so that we can return the card to you. Attach this card to the back of the mailpiece, or on the front if space permits. 	<p>A. Signature <i>X</i> <i>Erin Mohamed</i> <input type="checkbox"/> Agent <input type="checkbox"/> Addressee</p> <p>B. Received by (Printed Name) <i>Erin Mohamed</i> C. Date of Delivery <i>8/8/15</i></p>																
<p>1. Article Addressed to: MOHAMED SHARIF 575 PLANK RD AVERILL PARK NY 12018-5213 920/PB/AMC436774</p>	<p>D. Is delivery address different from item 1? <input type="checkbox"/> Yes <input type="checkbox"/> No If YES, enter delivery address below: <input type="checkbox"/> No</p>																
 9590 9401 0166 5234 4570 13	<p>3. Service Type</p> <table border="0"> <tr> <td><input type="checkbox"/> Adult Signature</td> <td><input type="checkbox"/> Priority Mail Express®</td> </tr> <tr> <td><input type="checkbox"/> Adult Signature Restricted Delivery</td> <td><input type="checkbox"/> Registered Mail™</td> </tr> <tr> <td><input checked="" type="checkbox"/> Certified Mail®</td> <td><input type="checkbox"/> Registered Mail Restricted Delivery</td> </tr> <tr> <td><input type="checkbox"/> Certified Mail Restricted Delivery</td> <td><input checked="" type="checkbox"/> Return Receipt for Merchandise</td> </tr> <tr> <td><input type="checkbox"/> Collect on Delivery</td> <td><input checked="" type="checkbox"/> Signature Confirmation™</td> </tr> <tr> <td><input type="checkbox"/> Collect on Delivery Restricted Delivery</td> <td><input type="checkbox"/> Signature Confirmation Restricted Delivery</td> </tr> <tr> <td><input type="checkbox"/> Insured Mail</td> <td></td> </tr> <tr> <td><input type="checkbox"/> Insured Mail Restricted Delivery</td> <td></td> </tr> </table>	<input type="checkbox"/> Adult Signature	<input type="checkbox"/> Priority Mail Express®	<input type="checkbox"/> Adult Signature Restricted Delivery	<input type="checkbox"/> Registered Mail™	<input checked="" type="checkbox"/> Certified Mail®	<input type="checkbox"/> Registered Mail Restricted Delivery	<input type="checkbox"/> Certified Mail Restricted Delivery	<input checked="" type="checkbox"/> Return Receipt for Merchandise	<input type="checkbox"/> Collect on Delivery	<input checked="" type="checkbox"/> Signature Confirmation™	<input type="checkbox"/> Collect on Delivery Restricted Delivery	<input type="checkbox"/> Signature Confirmation Restricted Delivery	<input type="checkbox"/> Insured Mail		<input type="checkbox"/> Insured Mail Restricted Delivery	
<input type="checkbox"/> Adult Signature	<input type="checkbox"/> Priority Mail Express®																
<input type="checkbox"/> Adult Signature Restricted Delivery	<input type="checkbox"/> Registered Mail™																
<input checked="" type="checkbox"/> Certified Mail®	<input type="checkbox"/> Registered Mail Restricted Delivery																
<input type="checkbox"/> Certified Mail Restricted Delivery	<input checked="" type="checkbox"/> Return Receipt for Merchandise																
<input type="checkbox"/> Collect on Delivery	<input checked="" type="checkbox"/> Signature Confirmation™																
<input type="checkbox"/> Collect on Delivery Restricted Delivery	<input type="checkbox"/> Signature Confirmation Restricted Delivery																
<input type="checkbox"/> Insured Mail																	
<input type="checkbox"/> Insured Mail Restricted Delivery																	
<p>2. Article Number (Transfer from service label) 7015 1660 0000 0271 8051</p>																	
<p>PS Form 3811, July 2015 PSN 7530-02-000-9053 DD 9/1/15 Domestic Return Receipt</p>																	

USPS TRACKING#	
 9590 9401 0166 5234 4570 13	 <div data-bbox="1226 1123 1461 1239" style="border: 1px solid black; padding: 5px;"> First-Class Mail Postage & Fees Paid USPS Permit No. G-10 </div>
<p>United States Postal Service</p> <p style="writing-mode: vertical-rl; transform: rotate(180deg);">RECEIVED BLM AZ STATE OFFICE</p> <p style="writing-mode: vertical-rl; transform: rotate(180deg);">2015 AUG 11 P 3 PHOENIX, ARIZONA</p>	<p>Send to: Please print your name, address, and ZIP+4® in this box®</p> <p style="text-align: center;"> UNITED STATES DEPARTMENT OF THE INTERIOR Bureau of Land Management Arizona State Office One N. Central Avenue, Suite 800 Phoenix, AZ 85004-4427 </p>
<p>442700 </p>	



United States Department of the Interior



BUREAU OF LAND MANAGEMENT

Arizona State Office

One North Central Avenue, Suite 800

Phoenix, Arizona 85004-4427

www.blm.gov/az/

AUG 03 2016

In Reply Refer To:

3800 (9200) PB

AMC436774

CERTIFIED MAIL - RETURN RECEIPT REQUESTED No. 7015 1660 0000 0271 8051

NOTICE

MOHAMED SHARIF

575 PLANK RD

AVERILL PARK, NY 12018-5213

:
:
:

This Notice Affects the Claims

Shown in the Block Below.

AMC436774

HERRING PLACER

Mining Claim Location Notice(s) – Amendment(s) Required

Pursuant to Title 43 Code of Federal Regulations (CFR) 3832.1, the Bureau of Land Management (BLM), Arizona State Office, received your notices of location for recording mining claims. In accordance with 43 CFR 3832.12, the claims listed above cannot be accepted as filed and must be amended as noted below.

1. The claim is located diagonally and does not conform to the U.S. Public Land Survey System and its rectangular subdivisions, as required.
2. An inadequate map was provided; the map should be accurate enough for BLM to identify the mining claims or sites on the ground. The map should depict both sections and the quarter sections within the sections. Distances from the sides, top, and bottom of the sections should be listed on the map to give a more accurate idea of the where the claim actually lies on the ground. The bearings and distances in degrees and feet between claim corners must be clearly identified; the length and width of the claim should also be written on the map.

In accordance with 43 CFR 3832.12(c) (1) You must describe placer claims by aliquot part and complete lots using the U.S. Public Land Survey System and its rectangular subdivisions except when placer claims are (i) on unsurveyed Federal lands; (ii) Gulch or bench placer claims; or (iii) Bounded by other mining claims or nonmineral lands. If one of these situations exists you must

Amendment rec'd 9/6/16

DD; 9/7/16

describe the lands by protracted survey or by metes and bounds. In all cases, your description of the land must be as compact and regular in form as reasonably possible and should conform to the U.S. Public Land Survey System and its rectangular subdivisions as much as possible.

The amendment must provide one of the following:

1. Identify which situation exists that requires this placer mining claim to be located by metes and bounds and provide a metes and bounds description; or
2. Amend the mining claim using the U.S. Public Land Survey System and its rectangular subdivisions and describe the mining claim by aliquot parts and complete lots.


Keep in mind that when amending a mining claim, no new ground can be taken in. A placer mining claim must contain at least 10 acres. Therefore an amended claim would have to contain at least 10 acres and must be described by aliquot parts. If this cannot be achieved, the claim should be relinquished and a new claim located correctly, rather than amending an incorrectly located claim.




If you are able to correctly amend the claims listed above and decide to do so, there is a \$10 BLM processing fee for each amendment. The amendments must be received by BLM within 30 days of your receipt of this notice. If the amendments are not received within the 30 day timeframe the mining claims will be declared null and void.

If additional information is required, please contact Pauline Brown at 602-417-9360. Please include your AMC serial number(s) on all correspondence.



Rebecca Heick
Deputy State Director
Lands, Minerals and Energy Division

SENDER: COMPLETE THIS SECTION	COMPLETE THIS SECTION ON DELIVERY																
<ul style="list-style-type: none"> ■ Complete items 1, 2, and 3. ■ Print your name and address on the reverse so that we can return the card to you. ■ Attach this card to the back of the mailpiece, or on the front if space permits. 	<p>A. Signature <input checked="" type="checkbox"/> <i>Erin Mohamed</i> <input type="checkbox"/> Agent <input type="checkbox"/> Addressee</p> <p>B. Received by (Printed Name) <i>Erin Mohamed</i></p> <p>C. Date of Delivery <i>8/8/16</i></p>																
<p>1. Article Addressed to:</p> <p>MOHAMED SHARIF 575 PLANK RD AVERILL PARK NY 12018-5213 920/PB/AMC436774</p>	<p>D. Is delivery address different from item 1? <input type="checkbox"/> Yes <input checked="" type="checkbox"/> No If YES, enter delivery address below:</p>																
<p> 9590 9401 0166 5234 4570 13</p> <p>2. Article Number (Transfer from service label) 7015 1660 0000 0271 8051</p>	<p>3. Service Type</p> <table border="0"> <tr> <td><input type="checkbox"/> Adult Signature</td> <td><input type="checkbox"/> Priority Mail Express®</td> </tr> <tr> <td><input type="checkbox"/> Adult Signature Restricted Delivery</td> <td><input type="checkbox"/> Registered Mail™</td> </tr> <tr> <td><input checked="" type="checkbox"/> Certified Mail®</td> <td><input type="checkbox"/> Registered Mail Restricted Delivery</td> </tr> <tr> <td><input type="checkbox"/> Certified Mail Restricted Delivery</td> <td><input checked="" type="checkbox"/> Return Receipt for Merchandise</td> </tr> <tr> <td><input type="checkbox"/> Collect on Delivery</td> <td><input checked="" type="checkbox"/> Signature Confirmation™</td> </tr> <tr> <td><input type="checkbox"/> Collect on Delivery Restricted Delivery</td> <td><input type="checkbox"/> Signature Confirmation Restricted Delivery</td> </tr> <tr> <td><input type="checkbox"/> Insured Mail</td> <td></td> </tr> <tr> <td><input type="checkbox"/> Mail Restricted Delivery</td> <td></td> </tr> </table>	<input type="checkbox"/> Adult Signature	<input type="checkbox"/> Priority Mail Express®	<input type="checkbox"/> Adult Signature Restricted Delivery	<input type="checkbox"/> Registered Mail™	<input checked="" type="checkbox"/> Certified Mail®	<input type="checkbox"/> Registered Mail Restricted Delivery	<input type="checkbox"/> Certified Mail Restricted Delivery	<input checked="" type="checkbox"/> Return Receipt for Merchandise	<input type="checkbox"/> Collect on Delivery	<input checked="" type="checkbox"/> Signature Confirmation™	<input type="checkbox"/> Collect on Delivery Restricted Delivery	<input type="checkbox"/> Signature Confirmation Restricted Delivery	<input type="checkbox"/> Insured Mail		<input type="checkbox"/> Mail Restricted Delivery	
<input type="checkbox"/> Adult Signature	<input type="checkbox"/> Priority Mail Express®																
<input type="checkbox"/> Adult Signature Restricted Delivery	<input type="checkbox"/> Registered Mail™																
<input checked="" type="checkbox"/> Certified Mail®	<input type="checkbox"/> Registered Mail Restricted Delivery																
<input type="checkbox"/> Certified Mail Restricted Delivery	<input checked="" type="checkbox"/> Return Receipt for Merchandise																
<input type="checkbox"/> Collect on Delivery	<input checked="" type="checkbox"/> Signature Confirmation™																
<input type="checkbox"/> Collect on Delivery Restricted Delivery	<input type="checkbox"/> Signature Confirmation Restricted Delivery																
<input type="checkbox"/> Insured Mail																	
<input type="checkbox"/> Mail Restricted Delivery																	
<p>PS Form 3811, July 2015 PSN 7530-02-000-9053 DD 9/7/16 Domestic Return Receipt</p>																	

<p>USPS TRACKING#</p> <p> 9590 9401 0166 5234 4570 13</p>	<p></p> <div style="border: 1px solid black; padding: 5px;"> <p>First-Class Mail Postage & Fees Paid USPS Permit No. G-10</p> </div>
<p>United States Postal Service</p> <p style="writing-mode: vertical-rl; transform: rotate(180deg);"> RECEIVED BLM AZ STATE OFFICE 2016 AUG 11 P 3 PHOENIX, ARIZONA </p>	<p>Sender: Please print your name, address, and ZIP+4® in this box*</p> <p style="text-align: center;"> UNITED STATES DEPARTMENT OF THE INTERIOR Bureau of Land Management Arizona State Office One N. Central Avenue, Suite 800 Phoenix, AZ 85004-4427 </p>
<p>442700 </p>	

SENDER: COMPLETE THIS SECTION

- Complete items 1, 2, and 3.
- Print your name and address on the reverse so that we can return the card to you.
- Attach this card to the back of the mailpiece, or on the front if space permits.

1. Article Addressed to:

TIMOTHY D BAAK
118 S FULTON ST
NEWELL IA 50568-5022
920/PB/AMC436774



9590 9401 0166 5234 4570 20

2. Article Number (Transfer from service label)

7015 1660 0000 0271 8068

COMPLETE THIS SECTION ON DELIVERY

A. Signature

X

B. Received by (Printed Name)

Tim BAAK

- Agent
- Addressee

C. Date of Delivery

8-8-16

D. Is delivery address different from item 1?

If YES, enter delivery address below:

- Yes
- No

3. Service Type

- Adult Signature
- Adult Signature Restricted Delivery
- Certified Mail®
- Certified Mail Restricted Delivery
- Collect on Delivery
- Collect on Delivery Restricted Delivery

Mail
Mail Restricted Delivery
00)

- Priority Mail Express®
- Registered Mail™
- Registered Mail Restricted Delivery
- Return Receipt for Merchandise
- Signature Confirmation™
- Signature Confirmation Restricted Delivery

USPS TRACKING#



First-Class Mail
Postage & Fees Paid
USPS
Permit No. G-10

9590 9407 0366 5234 8570 20

United States
Postal Service


RECEIVED
BLM AZ STATE OFFICE

2016 AUG 11 P 3 26

PHOENIX ARIZONA

Sender: Please print your name, address, and ZIP+4® in this box*

UNITED STATES
DEPARTMENT OF THE INTERIOR
Bureau of Land Management
Arizona State Office
One N. Central Avenue, Suite 800
Phoenix, AZ 85004-4427





United States Department of the Interior



BUREAU OF LAND MANAGEMENT
Arizona State Office
One North Central Avenue, Suite 800
Phoenix, Arizona 85004-4427
www.blm.gov/az/

AUG 03 2016

In Reply Refer To:
3800 (9200) PB
AMC436774

CERTIFIED MAIL - RETURN RECEIPT REQUESTED No. 7015 1660 0000 0271 8068

NOTICE

TIMOTHY D BAAK : This Notice Affects the Claims
118 S FULTON ST : Shown in the Block Below.
NEWELL, IA 50568-5022 :

AMC436782
REYMERT

Mining Claim Location Notice(s) – Amendment(s) Required

Pursuant to Title 43 Code of Federal Regulations (CFR) 3832.1, the Bureau of Land Management (BLM), Arizona State Office, received your notices of location for recording mining claims. In accordance with 43 CFR 3832.12, the claims listed above cannot be accepted as filed and must be amended as noted below.

1. There is no metes and bounds description, which is required.
2. You must amend the claim to provide an adequate metes and bounds description as required.
3. An inadequate map was provided; the map should be accurate enough for BLM to identify the mining claim or site on the ground. The map should depict both sections and the quarter sections within the sections. Distances from the sides, top, and bottom of the sections should be listed on the map to give a more accurate idea of the where the claim actually lies on the ground. The bearings and distances in degrees and feet between claim corners must be clearly identified; the length and width of the claim should also be written on the map.

In accordance with 43 CFR 3832.12 a lode claim must be described by metes and bounds and include a tie to a permanent monument such as a section quarter corner monument. All claim descriptions must include state, meridian, township, range, section and by aliquot part to the quarter section.

Amendment Rec'd 9/6/16
DD 9/7/16



rst-
osta

An amendment must be filed for each claim listed above to correct the defects identified. There is a \$10 BLM processing fee for each amendment. The amendments must be received by BLM within 30 days of your receipt of this notice. If the amendments are not received within the 30 day timeframe the mining claims will be declared null and void.

If additional information is required, please contact Pauline Brown at 602-417-9360. Please include your AMC serial number(s) on all correspondence.

Rebecca Heick
Deputy State Director
Lands, Minerals and Energy Division

SENDER: COMPLETE THIS SECTION

- Complete items 1, 2, and 3.
- Print your name and address on the reverse so that we can return the card to you.
- Attach this card to the back of the mailpiece, or on the front if space permits.

1. Article Addressed to:

STEPHEN C HIBBERD
 2214 W RUNION DR
 PHOENIX AZ 85027-3413
 920/PB/AMC436774



9590 9401 0166 5234 4570 37

2. Article Number (Transfer from service label)

7015 1660 0000 0271 8075

COMPLETE THIS SECTION ON DELIVERY

A. Signature

- Agent
 Addressee

B. Received by (Printed Name)

C. Date of Delivery


8-8-16

- D. Is delivery address different from item 1? Yes
 If YES, enter delivery address below: No

3. Service Type

- Adult Signature
 Adult Signature Restricted Delivery
 Certified Mail®
 Certified Mail Restricted Delivery
 Collect on Delivery
 Collect on Delivery Restricted Delivery
 Insured Mail
 Priority Mail Express®
 Registered Mail™
 Registered Mail Restricted Delivery
 Return Receipt for Merchandise
 Signature Confirmation™
 Signature Confirmation Restricted Delivery
- Mail Restricted Delivery (00)

USPS TRACKING#



First-Class Mail
Postage & Fees Paid
USPS
Permit No. G-10

9590 9401 0166 5234 4570 37

United States
Postal Service

• Sender: Please print your name, address, and ZIP+4® in this box•

UNITED STATES
DEPARTMENT OF THE INTERIOR
Bureau of Land Management
Arizona State Office
One N. Central Avenue, Suite 800
Phoenix, AZ 85004-4427

BBMA RECEIVED
STATE OFFICE

200810009 \$5 P 2-24 06

PHOENIX ARIZONA

POSTNET barcode



United States Department of the Interior



BUREAU OF LAND MANAGEMENT
Arizona State Office
One North Central Avenue, Suite 800
Phoenix, Arizona 85004-4427
www.blm.gov/az/

AUG 03 2016

In Reply Refer To:
3800 (9200) PB
AMC436774

CERTIFIED MAIL - RETURN RECEIPT REQUESTED No. 7015 1660 0000 0271 8075

NOTICE

STEPHEN C HIBBERD : This Notice Affects the Claims
2214 W RUNION DR : Shown in the Block Below.
PHOENIX, AZ 85027-3413 :

AMC436775
BLUEBIRD

Mining Claim Location Notice(s) – Amendment(s) Required

Pursuant to Title 43 Code of Federal Regulations (CFR) 3832.1, the Bureau of Land Management (BLM), Arizona State Office, received your notices of location for recording mining claims. In accordance with 43 CFR 3832.12, the claims listed above cannot be accepted as filed and must be amended as noted below.

1. There is no metes and bounds description, which is required.
2. You must amend the claim to provide an adequate metes and bounds description as required.
3. An inadequate map was provided; the map should be accurate enough for BLM to identify the mining claim or site on the ground. The map should depict both sections and the quarter sections within the sections. Distances from the sides, top, and bottom of the sections should be listed on the map to give a more accurate idea of the where the claim actually lies on the ground. The bearings and distances in degrees and feet between claim corners must be clearly identified; the length and width of the claim should also be written on the map.

In accordance with 43 CFR 3832.12 a lode claim must be described by metes and bounds and include a tie to a permanent monument such as a section quarter corner monument. All claim descriptions must include state, meridian, township, range, section and by aliquot part to the quarter section.

DD 9-7-16

Amendment Recd 9/6/16



An amendment must be filed for each claim listed above to correct the defects identified. There is a \$10 BLM processing fee for each amendment. The amendments must be received by BLM within 30 days of your receipt of this notice. If the amendments are not received within the 30 day timeframe the mining claims will be declared null and void.

If additional information is required, please contact Pauline Brown at 602-417-9360. Please include your AMC serial number(s) on all correspondence.

Rebecca Heick
Deputy State Director
Lands, Minerals and Energy Division

ALERT: Some of our applications are undergoing maintenance from 6:30 PM ET, Saturday, September 10 through 2 AM ET, Sunday, September 11, 2016. We apologize for any inconvenience.



USPS Tracking®

Still Have Questions?

[Browse our FAQs ›](#)



Get Easy Tracking Updates ›
Sign up for My USPS.

Tracking Number: 7015166000002718075

Updated Delivery Day: Monday, August 8, 2016

Product & Tracking Information

Postal Product: **Features:**
Certified Mail™

DATE & TIME	STATUS OF ITEM	LOCATION
August 8, 2016 , 10:54 am	Delivered, Left with Individual	PHOENIX, AZ 85027
Your item was delivered to an individual at the address at 10:54 am on August 8, 2016 in PHOENIX, AZ 85027.		
August 8, 2016 , 8:52 am	Out for Delivery	PHOENIX, AZ 85027
August 8, 2016 , 8:20 am	Sorting Complete	PHOENIX, AZ 85027
August 8, 2016 , 2:36 am	Arrived at Unit	PHOENIX, AZ 85027
August 6, 2016 , 1:12 am	Departed USPS Facility	PHOENIX, AZ 85026
August 4, 2016 , 9:12 pm	Arrived at USPS Facility	PHOENIX, AZ 85026

Available Actions

[Text Updates](#)

[Email Updates](#)

Track Another Package

Tracking (or receipt) number

[Track It](#)

Manage Incoming Packages

Track all your packages from a dashboard. No tracking numbers necessary.

[Sign up for My USPS ›](#)

HELPFUL LINKS
[Contact Us](#)
[Site Index](#)
[FAQs](#)

ON ABOUT.USPS.COM
[About USPS Home](#)
[Newsroom](#)
[USPS Service Updates](#)
[Forms & Publications](#)
[Government Services](#)
[Careers](#)

OTHER USPS SITES
[Business Customer Gateway](#)
[Postal Inspectors](#)
[Inspector General](#)
[Postal Explorer](#)
[National Postal Museum](#)
[Resources for Developers](#)

LEGAL INFORMATION
[Privacy Policy](#)
[Terms of Use](#)
[FOIA](#)
[No FEAR Act EEO Data](#)

Copyright © 2016 USPS. All Rights Reserved.

SENDER: COMPLETE THIS SECTION

- Complete items 1, 2, and 3.
- Print your name and address on the reverse so that we can return the card to you.
- Attach this card to the back of the mailpiece, or on the front if space permits.

1. Article Addressed to:

DANN R DAVIS
 315 E FREMONT RD
 SHEPHERD MI 48883-9532
 920/PB/AMC436774



9590 9401 0166 5234 4570 44

2. Article Number (Transfer from service label)

7015 1660 0000 0271 8082

COMPLETE THIS SECTION ON DELIVERY

A. Signature

X

- Agent
 Addressee

B. Received by (Printed Name)

C. Date of Delivery

- D. Is delivery address different from item 1? Yes
 If YES, enter delivery address below: No

3. Service Type

- Adult Signature
 Adult Signature Restricted Delivery
 Certified Mail®
 Certified Mail Restricted Delivery
 Collect on Delivery
 Collect on Delivery Restricted Delivery
 Insured Mail
 Priority Mail Express®
 Registered Mail™
 Registered Mail Restricted Delivery
 Return Receipt for Merchandise
 Signature Confirmation™
 Signature Confirmation Restricted Delivery

Mail Restricted Delivery
 \$00

USPS TRACKING#



First-Class Mail
Postage & Fees Paid
USPS
Permit No. G-10

9590 9401 0166 5234 4570 44

United States
Postal Service


• Sender: Please print your name, address, and ZIP+4® in this box •

UNITED STATES
DEPARTMENT OF THE INTERIOR
Bureau of Land Management
Arizona State Office
One N. Central Avenue, Suite 800
Phoenix, AZ 85004-4427

PHOENIX, ARIZONA

2016 AUG 15 10:25 AM

RECEIVED
BLM AZ STATE OFFICE





United States Department of the Interior



BUREAU OF LAND MANAGEMENT

Arizona State Office

One North Central Avenue, Suite 800

Phoenix, Arizona 85004-4427

www.blm.gov/az/

AUG 03 2016

In Reply Refer To:

3800 (9200) PB

AMC436774

CERTIFIED MAIL - RETURN RECEIPT REQUESTED No. 7015 1660 0000 0271 8082

NOTICE

DANNY R DAVIS	:	This Notice Affects the Claims
315 E FREMONT RD	:	Shown in the Block Below.
SHEPHERD, MI 48883-9532	:	

AMC436776

CORA

Mining Claim Location Notice(s) – Amendment(s) Required

Pursuant to Title 43 Code of Federal Regulations (CFR) 3832.1, the Bureau of Land Management (BLM), Arizona State Office, received your notices of location for recording mining claims. In accordance with 43 CFR 3832.12, the claims listed above cannot be accepted as filed and must be amended as noted below.

1. There is no metes and bounds description, which is required.
2. You must amend the claim to provide an adequate metes and bounds description as required.
3. An inadequate map was provided; the map should be accurate enough for BLM to identify the mining claim or site on the ground. The map should depict both sections and the quarter sections within the sections. Distances from the sides, top, and bottom of the sections should be listed on the map to give a more accurate idea of the where the claim actually lies on the ground. The bearings and distances in degrees and feet between claim corners must be clearly identified; the length and width of the claim should also be written on the map.

In accordance with 43 CFR 3832.12 a lode claim must be described by metes and bounds and include a tie to a permanent monument such as a section quarter corner monument. All claim descriptions must include state, meridian, township, range, section and by aliquot part to the quarter section.

Amendment Rec'd 9/6/16

DD 9-7-16

An amendment must be filed for each claim listed above to correct the defects identified. There is a \$10 BLM processing fee for each amendment. The amendments must be received by BLM within 30 days of your receipt of this notice. If the amendments are not received within the 30 day timeframe the mining claims will be declared null and void.

If additional information is required, please contact Pauline Brown at 602-417-9360. Please include your AMC serial number(s) on all correspondence.



Rebecca Heick
Deputy State Director
Lands, Minerals and Energy Division

SENDER: COMPLETE THIS SECTION

- Complete items 1, 2, and 3.
- Print your name and address on the reverse so that we can return the card to you.
- Attach this card to the back of the mailpiece, or on the front if space permits.

1. Article Addressed to:

DONALD BUTLER, ROSE BUTLER
7667 CHILCOTE HOLLOW RD
PETERSBURG PA 16669-3033
920/PB/AMC436774



9590 9401 0166 5234 4570 51

2. Article Number (Transfer from service label)

7015 1660 0000 0271 8099

COMPLETE THIS SECTION ON DELIVERY

A. Signature

X

- Agent
 Addressee

B. Received by (Printed Name)

DD Butler

C. Date of Delivery

8-8-16

- D. Is delivery address different from item 1? Yes
If YES, enter delivery address below: No

3. Service Type

- Adult Signature
 Adult Signature Restricted Delivery
 Certified Mail®
 Certified Mail Restricted Delivery
 Collect on Delivery
 Collect on Delivery Restricted Delivery
 Insured Mail
 Mail Restricted Delivery
- Priority Mail Express®
 Registered Mail™
 Registered Mail Restricted Delivery
 Return Receipt for Merchandise
 Signature Confirmation™
 Signature Confirmation Restricted Delivery

USPS TRACKING#



First-Class Mail
Postage & Fees Paid
USPS
Permit No. G-10

9590 9401 0166 5234 4570 51

United States
Postal Service


RECEIVED
BLM AZ STATE OFFICE

2016 AUG 11 P 3 25

PHOENIX, ARIZONA

• Sender: Please print your name, address, and ZIP+4® in this box •

UNITED STATES
DEPARTMENT OF THE INTERIOR
Bureau of Land Management
Arizona State Office
One N. Central Avenue, Suite 800
Phoenix, AZ 85004-4427





United States Department of the Interior



BUREAU OF LAND MANAGEMENT
Arizona State Office
One North Central Avenue, Suite 800
Phoenix, Arizona 85004-4427
www.blm.gov/az/
AUG 03 2016

In Reply Refer To:
3800 (9200) PB
AMC436774

CERTIFIED MAIL - RETURN RECEIPT REQUESTED No. 7015 1660 0000 0271 8099

NOTICE

DONALD BUTLER, ROSE BUTLER
7667 CHILCOTE HOLLOW RD
PETERSBURG, PA 16669-3033

This Notice Affects the Claims
Shown in the Block Below.

** AT stated these two claims will be CLOSED due to NO 2017 Filing; RE will issue the Closure Decision.*

AMC436780; AMC436781
KING TUT, KING TUT 2

*= DO NOT send a F/U decision for No Amendment filed. ps
BOTH CLAIMS FORFEITED AS OF 9-1-16. ps*

Mining Claim Location Notice(s) – Amendment(s) Required

Pursuant to Title 43 Code of Federal Regulations (CFR) 3832.1, the Bureau of Land Management (BLM), Arizona State Office, received your notices of location for recording mining claims. In accordance with 43 CFR 3832.12, the claims listed above cannot be accepted as filed and must be amended as noted below.

1. There is no metes and bounds description, which is required.
2. You must amend the claims to provide an adequate metes and bounds description as required.
3. An inadequate map was provided; the maps should be accurate enough for BLM to identify the mining claims or sites on the ground. The maps should depict both sections and the quarter sections within the sections. Distances from the sides, top, and bottom of the sections should be listed on the maps to give a more accurate idea of the where the claims actually lie on the ground. The bearings and distances in degrees and feet between claim corners must be clearly identified; the length and width of the claim should also be written on the maps.

In accordance with 43 CFR 3832.12 a lode claim must be described by metes and bounds and include a tie to a permanent monument such as a section quarter corner monument. All claim descriptions must include state, meridian, township, range, section and by aliquot part to the quarter section.

No Amendment's Rec'd

DD: 9/7/16

An amendment must be filed for each claim listed above to correct the defects identified. There is a \$10 BLM processing fee for each amendment. The amendments must be received by BLM within 30 days of your receipt of this notice. If the amendments are not received within the 30 day timeframe the mining claims will be declared null and void.

If additional information is required, please contact Pauline Brown at 602-417-9360. Please include your AMC serial number(s) on all correspondence.



Rebecca Heick
Deputy State Director
Lands, Minerals and Energy Division

ALERT: Some of our applications are undergoing maintenance from 6:30 PM ET, Saturday, September 10 through 2 AM ET, Sunday, September 11, 2016. We apologize for any inconvenience.



USPS Tracking®

Still Have Questions?

[Browse our FAQs ›](#)



Get Easy Tracking Updates ›

Sign up for My USPS.

Tracking Number: 7015166000002718099

Product & Tracking Information

Postal Product:

Features:

Certified Mail™

DATE & TIME	STATUS OF ITEM	LOCATION
August 8, 2016 , 8:11 am	Delivered, Left with Individual	PETERSBURG, PA 16669

Your item was delivered to an individual at the address at 8:11 am on August 8, 2016 in PETERSBURG, PA 16669.

August 8, 2016 , 5:48 am	Departed USPS Facility	DUNCANSVILLE, PA 16635
August 7, 2016 , 7:18 pm	Arrived at USPS Facility	DUNCANSVILLE, PA 16635
August 6, 2016 , 5:39 pm	Arrived at USPS Facility	JOHNSTOWN, PA 15904
August 5, 2016 , 7:30 am	Departed USPS Facility	PHOENIX, AZ 85026
August 4, 2016 , 9:11 pm	Arrived at USPS Facility	PHOENIX, AZ 85026

Available Actions

[Text Updates](#)

[Email Updates](#)

Track Another Package

Tracking (or receipt) number

[Track It](#)

Manage Incoming Packages

Track all your packages from a dashboard. No tracking numbers necessary.



[Sign up for My USPS ›](#)

HELPFUL LINKS

[Contact Us](#)
[Site Index](#)
[FAQs](#)

ON ABOUT.USPS.COM

[About USPS Home](#)
[Newsroom](#)
[USPS Service Updates](#)
[Forms & Publications](#)
[Government Services](#)
[Careers](#)

OTHER USPS SITES

[Business Customer Gateway](#)
[Postal Inspectors](#)
[Inspector General](#)
[Postal Explorer](#)
[National Postal Museum](#)
[Resources for Developers](#)

LEGAL INFORMATION

[Privacy Policy](#)
[Terms of Use](#)
[FOIA](#)
[No FEAR Act EEO Data](#)

Copyright © 2016 USPS. All Rights Reserved.

SENDER: COMPLETE THIS SECTION

- Complete items 1, 2, and 3.
- Print your name and address on the reverse so that we can return the card to you.
- Attach this card to the back of the mailpiece, or on the front if space permits.

Article Addressed to:
 DAVID YAKYMI
 850 NE FALOMA RD
 PORTLAND OR 97211-1141
 920/PB/AMC436774



9590 9401 0166 5234 4570 68

2. Article Number (Transfer from service label)

7015 1660 0000 0271 8105

COMPLETE THIS SECTION ON DELIVERY

A. Signature

[Handwritten Signature]

- Agent
 Addressee

B. Received by (Printed Name)

DAVE YAKYMI

C. Date of Delivery

8-11-16

- D. Is delivery address different from item 1? Yes
 If YES, enter delivery address below: No

3. Service Type

- | | |
|--|---|
| <input type="checkbox"/> Adult Signature | <input type="checkbox"/> Priority Mail Express® |
| <input type="checkbox"/> Adult Signature Restricted Delivery | <input type="checkbox"/> Registered Mail™ |
| <input checked="" type="checkbox"/> Certified Mail® | <input type="checkbox"/> Registered Mail Restricted Delivery |
| <input type="checkbox"/> Certified Mail Restricted Delivery | <input checked="" type="checkbox"/> Return Receipt for Merchandise |
| <input type="checkbox"/> Collect on Delivery | <input checked="" type="checkbox"/> Signature Confirmation™ |
| <input type="checkbox"/> Collect on Delivery Restricted Delivery | <input type="checkbox"/> Signature Confirmation Restricted Delivery |
| <input type="checkbox"/> Insured Mail | |

ail Restricted Delivery

USPS TRACKING #



First-Class Mail
Postage & Fees Paid
USPS
Permit No. G-10


9590 9401 0166 5234 4570 68

United States
Postal Service

• Sender: Please print your name, address, and ZIP+4® in this box •

UNITED STATES
DEPARTMENT OF THE INTERIOR
Bureau of Land Management
Arizona State Office
One N. Central Avenue, Suite 800
Phoenix, AZ 85004-4427

PHOENIX, ARIZONA
2016 AUG 15 PM
RECEIVED
BLM AZ STATE OFFICE





United States Department of the Interior

BUREAU OF LAND MANAGEMENT
Arizona State Office
One North Central Avenue, Suite 800
Phoenix, Arizona 85004-4427
www.blm.gov/az/



AUG 03 2016

In Reply Refer To:
3800 (9200) PB
AMC436774

CERTIFIED MAIL - RETURN RECEIPT REQUESTED No. 7015 1660 0000 0271 8105

NOTICE

DAVID YAKYMI : This Notice Affects the Claims
850 NE FALOMA RD : Shown in the Block Below.
PORTLAND, OR 97211-1141 :

AMC436777
CROWN PRINCE

Mining Claim Location Notice(s) – Amendment(s) Required

Pursuant to Title 43 Code of Federal Regulations (CFR) 3832.1, the Bureau of Land Management (BLM), Arizona State Office, received your notices of location for recording mining claims. In accordance with 43 CFR 3832.12, the claims listed above cannot be accepted as filed and must be amended as noted below.

1. There is no metes and bounds description, which is required.
2. You must amend the claim to provide an adequate metes and bounds description as required.
3. An inadequate map was provided; the map should be accurate enough for BLM to identify the mining claim or site on the ground. The map should depict both sections and the quarter sections within the sections. Distances from the sides, top, and bottom of the sections should be listed on the map to give a more accurate idea of the where the claim actually lies on the ground. The bearings and distances in degrees and feet between claim corners must be clearly identified; the length and width of the claim should also be written on the map.

In accordance with 43 CFR 3832.12 a lode claim must be described by metes and bounds and include a tie to a permanent monument such as a section quarter corner monument. All claim descriptions must include state, meridian, township, range, section and by aliquot part to the quarter section.

Amendment Rec'd 9-6-16

D.D. 9/10/16



Post
USP

An amendment must be filed for each claim listed above to correct the defects identified. There is a \$10 BLM processing fee for each amendment. The amendments must be received by BLM within 30 days of your receipt of this notice. If the amendments are not received within the 30 day timeframe the mining claims will be declared null and void.

If additional information is required, please contact Pauline Brown at 602-417-9360. Please include your AMC serial number(s) on all correspondence.

Rebecca Heick
Deputy State Director
Lands, Minerals and Energy Division

ALERT: Some of our applications are undergoing maintenance from 6:30 PM ET, Saturday, September 10 through 2 AM ET, Sunday, September 11, 2016. We apologize for any inconvenience.



USPS Tracking®

Still Have Questions?

[Browse our FAQs >](#)



Get Easy Tracking Updates >
Sign up for My USPS.

Tracking Number: 7015166000002718105

Product & Tracking Information

Postal Product: Certified Mail™

DATE & TIME	STATUS OF ITEM	LOCATION
August 11, 2016 , 4:20 pm	Delivered	PORTLAND, OR 97211
Your item was delivered at 4:20 pm on August 11, 2016 in PORTLAND, OR 97211.		
August 8, 2016 , 3:26 pm	Notice Left (No Authorized Recipient Available)	PORTLAND, OR 97211
August 8, 2016 , 7:55 am	Out for Delivery	PORTLAND, OR 97211
August 8, 2016 , 7:45 am	Sorting Complete	PORTLAND, OR 97211
August 8, 2016 , 5:25 am	Arrived at Unit	PORTLAND, OR 97211
August 7, 2016 , 2:33 pm	Departed USPS Facility	PORTLAND, OR 97220
August 6, 2016 , 9:03 am	Arrived at USPS Facility	PORTLAND, OR 97220
August 5, 2016 , 7:30 am	Departed USPS Facility	PHOENIX, AZ 85026
August 4, 2016 , 9:10 pm	Arrived at USPS Facility	PHOENIX, AZ 85026

Available Actions

[Text Updates](#)

[Email Updates](#)

Track Another Package

Tracking (or receipt) number

[Track It](#)

Manage Incoming Packages

Track all your packages from a dashboard. No tracking numbers necessary.



[Sign up for My USPS >](#)

HELPFUL LINKS
[Contact Us](#)
[Site Index](#)
[FAQs](#)

ON ABOUT.USPS.COM
[About USPS Home](#)
[Newsroom](#)
[USPS Service Updates](#)
[Forms & Publications](#)
[Government Services](#)
[Careers](#)

OTHER USPS SITES
[Business Customer Gateway](#)
[Postal Inspectors](#)
[Inspector General](#)
[Postal Explorer](#)
[National Postal Museum](#)
[Resources for Developers](#)

LEGAL INFORMATION
[Privacy Policy](#)
[Terms of Use](#)
[FOIA](#)
[No FEAR Act EEO Data](#)

Copyright © 2016 USPS. All Rights Reserved.

SENDER: COMPLETE THIS SECTION

- Complete items 1, 2, and 3.
- Print your name and address on the reverse so that we can return the card to you.
- Attach this card to the back of the mailpiece, or on the front if space permits.

1. Article Addressed to:

GRE INC
 2091 E MURRAY HOLLADAY RD STE 22E
 SALT LAKE CITY UT 84117-5174
 920/PB/AMC436774



9590 9401 0166 5234 4570 99

2. Article Number (Transfer from service label)

7015 1660 0000 0271 8136

COMPLETE THIS SECTION ON DELIVERY

A. Signature

X

 Agent Addressee

B. Received by (Printed Name)

C. Date of Delivery

8-8-16

D. Is delivery address different from item 1? Yes
 If YES, enter delivery address below: No


3. Service Type

- Adult Signature
- Adult Signature Restricted Delivery
- Certified Mail®
- Certified Mail Restricted Delivery
- Collect on Delivery
- Collect on Delivery Restricted Delivery
- Registered Mail

- Priority Mail Express®
- Registered Mail™
- Registered Mail Restricted Delivery
- Return Receipt for Merchandise
- Signature Confirmation™
- Signature Confirmation Restricted Delivery

Registered Mail Restricted Delivery

USPS TRACKING#



First-Class Mail
Postage & Fees Paid
USPS
Permit No. G-10

9590 9401 0966 5234 4570 99

United States
Postal Service

RECEIVED
BLM AZ STATE OFFICE

2016 AUG 11 P 3:25

PHOENIX, ARIZONA

Sender: Please print your name, address, and ZIP+4® in this box*

UNITED STATES
DEPARTMENT OF THE INTERIOR
Bureau of Land Management
Arizona State Office
One N. Central Avenue, Suite 800
Phoenix, AZ 85004-4427





United States Department of the Interior



BUREAU OF LAND MANAGEMENT

Arizona State Office

One North Central Avenue, Suite 800

Phoenix, Arizona 85004-4427

www.blm.gov/az/

AUG 03 2016

In Reply Refer To:

3800 (9200) PB

AMC436774

CERTIFIED MAIL - RETURN RECEIPT REQUESTED No. 7015 1660 0000 0271 8136

NOTICE

GRE INC	:	This Notice Affects the Claims
2091 E MURRAY HOLLADAY RD	:	Shown in the Block Below.
STE 22E	:	
SALT LAKE CITY, UT 84117-5174	:	

AMC436774 - AMC436782

HERRING PLACER; BLUEBIRD; CORA; CROWN PRINCE; GOLD SAGA; HERRING
LODE; KING TUT; KING TUT 2; REYMERT

Mining Claim Location Notices – Amendments Required

Pursuant to Title 43 Code of Federal Regulations (CFR) 3832.1, the Bureau of Land Management (BLM), Arizona State Office received your notices of location for recording mining claims. In accordance with 43 CFR 3832.12, the claims listed above cannot be accepted as filed and must be amended as noted below.

1. AMC436774 is located diagonally and does not conform to the U.S. Public Land Survey System and its rectangular subdivisions, as required.
2. AMC436775 thru AMC436782: In accordance with 43 CFR 3832.12 a lode claim must be described by metes and bounds and include a tie to a permanent monument such as a section quarter corner monument. All claim descriptions must include state, meridian, township, range, section and by aliquot part to the quarter section.
3. Inadequate maps were provided; the map should be accurate enough for BLM to identify the mining claims or sites on the ground. The map should depict both sections and the quarter sections within the sections. Distances from the sides, top, and bottom of the sections should be listed on the map to give a more accurate idea of the where the claim

actually lies on the ground. The bearings and distances in degrees and feet between claim corners must be clearly identified; the length and width of the claim should also be written on the map.

In accordance with 43 CFR 3832.12(c) (1) You must describe placer claims by aliquot part and complete lots using the U.S. Public Land Survey System and its rectangular subdivisions except when placer claims are (i) on unsurveyed Federal lands; (ii) Gulch or bench placer claims; or (iii) Bounded by other mining claims or nonmineral lands. If one of these situations exists you must describe the lands by protracted survey or by metes and bounds.

The amendment must provide one of the following:

1. Identify which situation exists to require a placer mining claim to be located by metes and bounds and provide a metes and bounds description; or
2. Amend the mining claim using the U.S. Public Land Survey System and its rectangular subdivisions and describe the mining claim by aliquot parts and complete lots.

When amending a claim, you cannot take in any new ground. A placer mining claim must contain at least 10 acres. If a mining claim of 10 acres, described by aliquot parts, cannot be retained you should relinquish the claim and relocate the claim(s) correctly, rather than amend the incorrectly located claim(s).

There is a \$10 BLM processing fee for each amendment. We must receive the amendments within 30 days of your receipt of this notice. If the amendments are not received within the 30-day timeframe the mining claims will be declared null and void.

If additional information is required, please contact Pauline Brown at 602-417-9360. Please include your AMC serial number(s) on all correspondence.



Rebecca Heick
Deputy State Director
Lands, Minerals and Energy Division

ALERT: Some of our applications are undergoing maintenance from 6:30 PM ET, Saturday, September 10 through 2 AM ET, Sunday, September 11, 2016. We apologize for any inconvenience.



USPS Tracking®

Still Have Questions?

[Browse our FAQs >](#)



Get Easy Tracking Updates >
Sign up for My USPS.

Tracking Number: 7015166000002718136

Product & Tracking Information

Postal Product:

Features:

Certified Mail™

DATE & TIME	STATUS OF ITEM	LOCATION
August 8, 2016 , 1:17 pm	Delivered, Left with Individual	SALT LAKE CITY, UT 84117
Your item was delivered to an individual at the address at 1:17 pm on August 8, 2016 in SALT LAKE CITY, UT 84117.		
August 8, 2016 , 12:04 am	Departed USPS Facility	SALT LAKE CITY, UT 84199
August 6, 2016 , 9:23 am	Arrived at USPS Facility	SALT LAKE CITY, UT 84199
August 5, 2016 , 7:30 am	Departed USPS Facility	PHOENIX, AZ 85026
August 4, 2016 , 9:02 pm	Arrived at USPS Facility	PHOENIX, AZ 85026

Available Actions

[Text Updates](#)

[Email Updates](#)

Track Another Package

Tracking (or receipt) number

[Track It](#)

Manage Incoming Packages

Track all your packages from a dashboard. No tracking numbers necessary.

[Sign up for My USPS >](#)



HELPFUL LINKS

[Contact Us](#)
[Site Index](#)
[FAQs](#)

ON ABOUT.USPS.COM

[About USPS Home](#)
[Newsroom](#)
[USPS Service Updates](#)
[Forms & Publications](#)
[Government Services](#)
[Careers](#)

OTHER USPS SITES

[Business Customer Gateway](#)
[Postal Inspectors](#)
[Inspector General](#)
[Postal Explorer](#)
[National Postal Museum](#)
[Resources for Developers](#)

LEGAL INFORMATION

[Privacy Policy](#)
[Terms of Use](#)
[FOIA](#)
[No FEAR Act EEO Data](#)

NOTICE!!

These documents have been scanned!

Do not place un-scanned documents beneath this notice!

Do not remove this notice from this file!

GPO Jacket No. 560-102
Print Order 61540
Rise Business Services, LLC
Job=AZ15 5/2/2019



Box Number= AZ15019




Claim Begin-End: AMC436774-AMC436782

3 Transfers



AZ15019-7

AMC436731-AMC437154



GOLD RUSH
EXPEDITIONS

436774

437132

4/4/2016

GRE, Inc.
2091 E. Murray Holladay Road
Suite #22E
SLC, UT 84117

ARIZONA BLM

Re: Two QUIT CLAIM DEED(s)

RUSH

Dear ARIZONA BLM Cashier,

Please find enclosed two QUIT CLAIM DEEDS (s) for filing. I understand there is a fee for recording each of these documents. I have enclosed a check for the fees. Please apply the appropriate amount owed for filing fees and send a receipt with the recorded documents.

I have also enclosed a postage paid envelope for the document(s) to be returned.

Thank you for your time and efforts.


Sincerely,

GRE Accounting
385-218-2138
accounting@goldrushexpeditions.com
www.goldrushexpeditions.com

2016 APR -8 P 3:12
Filing Office

436774
437144

ENTERED
APR 19 2016
BY: ER



GOLD RUSH EXPEDITIONS

When Recorded Mail To:

GRE Inc
2091 E Murray Holladay Road
Suite 22E
SLC, UT 84117

2016 APR - 8 P 3: 12
RECORDING OFFICE

Quit Claim Deed

Quit Claim Deed Exempt Per ARS 11-1134 A6

THE GRANTOR(S): GRE, Inc., of the City of Salt Lake, County of Salt Lake, State of Utah, 84117

For and in consideration \$4,777.00 (Four Thousand Seven Hundred Seventy-Seven Dollars and Zero Cents), do CONVEY and QUIT CLAIM to:

THE GRANTEE(S):

- Dave Yakymi of 850 NE Faloma Rd., in the city Portland, county of Multnomah, state of Oregon 97211,

In the form of Sole Ownership, all interest in the following described Mining Claim Property(s) situated in the County of Maricopa, in the State of Arizona, to wit:

- Crown Prince, AMC #436777 Located in sec. 14 & 23, Township 6N, Range 10W

Hereby releasing and waiving all rights under and by virtue of the Mining and Location laws of the State of Arizona.

Dated this 24th day of March, 2016

Signature(s) of Grantor(s):

ANDREW NOWLAN GRE, Inc. Representative

Name & Address of Preparer: **ANDREW NOWLAN, an Agent for GRE, Inc. –**
2091 E. Murray Holladay Road #22E- SLC, Utah 84117

SIGNED
Signature of Claim owner's agent ANDREW NOWLAN

BY ANDREW NOWLAN
Printed name of Claim owner's agent
STATE OF UTAH
COUNTY OF SALT LAKE



CRYSTAL SUTTON
Notary Public - State of Utah
Commission Number: 680693
My Commission Expires Dec. 24, 2018

On the 24th day of March, 2016, ANDREW NOWLAN did personally appear before me, the Undersigned notary public in and for the County of Salt Lake, in said State of Utah, Who acknowledged to me that he/she signed it freely and voluntarily for the purposes therein mentioned?

Notary Public of Salt Lake County, Utah

My commission expires on: December 24, 2018



AMC 437132

When Recorded Mail To:
GRE Inc
2091 E Murray Holladay Road
Suite 22E
SLC, UT 84117

Quit Claim Deed

Quit Claim Deed Exempt Per ARS 11-1134 A6

THE GRANTOR(S): GRE, Inc., of the City of Salt Lake, County of Salt Lake, State of Utah, 84117

For and in consideration \$3,450.00 (Three Thousand Four Hundred Fifty Dollars and Zero Cents), do **CONVEY** and **QUIT CLAIM** to:

THE GRANTEE(S):

- Portia Doggett & Sydonia Poenisch of 3700 County Rd. 600, in the city PAGOSA SPRINGS, county of Archuleta, state of CO 81147,

In the form of Sole Ownership, all interest in the following described Mining Claim Property(s) situated in the County of Santa Cruz, in the State of Arizona, to wit:

- ULTIMO, AMC #437144 Located in sec. 3, Township 21S, Range 15E

Hereby releasing and waiving all rights under and by virtue of the Mining and Location laws of the State of Arizona.

Dated this 1ST day of APRIL, 2016


Signature(s) of Grantor(s):

ANDREW NOWLAN GRE, Inc. Representative

Name & Address of Preparer: **ANDREW NOWLAN, an Agent for GRE, Inc. – 2091 E. Murray Holladay Road #22E- SLC, Utah 84117**

SIGNED
Signature of Claim owner's agent ANDREW NOWLAN

BY ANDREW NOWLAN
Printed name of Claim owner's agent
STATE OF UTAH
COUNTY OF SALT LAKE



On the 1ST day of APRIL, 2016, ANDREW NOWLAN did personally appear before me, the Undersigned notary public in and for the County of Salt Lake, in said State of Utah, Who acknowledged to me that he/she signed it freely and voluntarily for the purposes therein mentioned?

Notary Public of Salt Lake County, Utah

My commission expires on: December 24, 2018

CLAIM # INCORRECT. SHOULD BE 437144. PROCESSED QCD UNDER CORRECTED AMC #. JR 19 APRIL 16

United States Department of the Interior
Bureau of Land Management
 LANDS/RECREATION & PLANNING
 ONE N CENTRAL AVE
 PHOENIX, AZ 85004 -2203
 Phone: 602-417-9200

Receipt

No: 3534300


Transaction #: 3636417	
Date of Transaction: 04/11/2016	
CUSTOMER:	
GRE INC 2091 E MURRAY HOLLADAY RD STE SALT LAKE CITY, UT 84117-5174 US	

LINE #	QTY	DESCRIPTION	REMARKS	UNIT PRICE	TOTAL
1	1.00	LOCATABLE MINERALS / MINING CLAIMS- NOT NEW-UNADJUD, ONE AUTH NO. ONLY / MINING CLAIM MONEY RECEIVED CASES: AMC436777/\$30.00	QCD - 3	- n/a -	30.00
TOTAL:					\$30.00

PAYMENT INFORMATION			
1	AMOUNT:	30.00	POSTMARKED: N/A
	TYPE:	CHECK	RECEIVED: 04/08/2016
	CHECK NO:	003183	
	NAME:	GRE INC 2091 E MURRAY HOLLADAY RD STE SALT LAKE CITY UT 84117-5174 US	

REMARKS

This receipt was generated by the automated BLM Collections and Billing System and is a paper representation of a portion of the official electronic record contained therein.



GOLD RUSH

EXPEDITIONS

2091 E. MURRAY HOLLADAY RD, STE. 22E

SALT LAKE CITY, UTAH 84117

POSTNET barcode

POST OFFICE

2016 APR -8 P 3:12

PHOENIX, ARIZONA





\$1.288 IN POSTAGE

002000001348

FROM 84117

Arizona BLM
Attn: Cashier
One N. Central Ave., Ste. 800
Phoenix, AZ 85004





GOLD RUSH
EXPEDITIONS

436774

3/25/2016

GRE, Inc.
2091 E. Murray Holladay Road .
Suite #22E
SLC, UT 84117

RUSH

ARIZONA BLM

Re: THREE QUIT CLAIM DEED(s)

Dear ARIZONA BLM Cashier,

Please find enclosed THREE QUIT CLAIM DEED (s) for filing. I understand there is a fee for recording each of these documents. I have enclosed a check for the fees. Please apply the appropriate amount owed for filing fees and send a receipt with the recorded documents.

I have also enclosed a postage paid envelope for the document(s) to be returned.

Thank you for your time and efforts.

Sincerely,

GRE Accounting
385-218-2138
accounting@goldrushexpeditions.com
www.goldrushexpeditions.com

RECEIVED
ELM... OFFICE
2016 APR -4 P 3:24
PHOENIX, ARIZONA

436774
436779-782

ENTERED
MAR -7 2016
BY: LR



GOLD RUSH
EXPEDITIONS

When Recorded Mail To:

GRE Inc
2091 E Murray Holladay Road
Suite 22E
SLC, UT 84117

RECEIVED
2016 APR 11 3:25
COUNTY RECORDER

Quit Claim Deed

Quit Claim Deed Exempt Per ARS 11-1134 A6

THE GRANTOR(S): GRE, Inc., of the City of Salt Lake, County of Salt Lake, State of Utah, 84117

For and in consideration \$2,225.00 (Two Thousand Two Hundred Twenty Five Dollars and Zero Cents), do CONVEY and QUIT CLAIM to:

THE GRANTEE(S):

Sharif Mohamed of 575 Plank Rd., in the city Averill Park, county of Rennesealer, state of New York 12018,

In the form of Sole Ownership, all interest in the following described Mining Claim Property(s) situated in the County of Pinal, in the State of Arizona, to wit:

- Herring Lode, AMC #436779 Located in sec. 11, Township 3S, Range 11E
- Herring Placer, AMC #436774 Located in sec. 11, Township 3S, Range 11E

Hereby releasing and waiving all rights under and by virtue of the Mining and Location laws of the State of Arizona.

Dated this 18th day of March, 2016

Signature(s) of Grantor(s):

ANDREW NOWLAN GRE, Inc. Representative

Name & Address of Preparer: **ANDREW NOWLAN, an Agent for GRE, Inc. –**
2091 E. Murray Holladay Road #22E- SLC, Utah 84117

SIGNED
Signature of Claim owner's agent ANDREW NOWLAN

BY ANDREW NOWLAN
Printed name of Claim owner's agent
STATE OF UTAH
COUNTY OF SALT LAKE



CRYSTAL SUTTON
Notary Public - State of Utah
Commission Number: 680693
My Commission Expires Dec. 24, 2018

On the 18th day of March, 2016, ANDREW NOWLAN did personally appear before me, the Undersigned notary public in and for the County of Salt Lake, in said State of Utah, Who acknowledged to me that he/she signed it freely and voluntarily for the purposes therein mentioned?

Notary Public of Salt Lake County, Utah

My commission expires on: December 24, 2018



GOLD RUSH
EXPEDITIONS

When Recorded Mail To:

GRE Inc
2091 E Murray Holladay Road
Suite 22E
SLC, UT 84117

RECEIVED
BLM AND BUREAU OFFICE
2016 APR -11 P 3:25
PHOENIX, ARIZONA

Quit Claim Deed

Quit Claim Deed Exempt Per ARS 11-1134 A6

THE GRANTOR(S): GRE, Inc., of the City of Salt Lake, County of Salt Lake, State of Utah, 84117

For and in consideration \$6,152.00 (Six Thousand One Hundred Fifty-Two Dollars and Zero Cents), do CONVEY and QUIT CLAIM to:

THE GRANTEE(S):

- Donald & Rose Butler of 7667 Chilcote Hollow Rd, in the city Petersburg, county of Huntingdon, state of PA 16669,

In the form of Sole Ownership, all interest in the following described Mining Claim Property(s) situated in the County of La Paz, in the State of Arizona, to wit:

- King Tut, AMC #496780 Located in sec. 23, Township 4N, Range 13W
- King Tut 2, AMC #496781 Located in sec. 23, Township 4N, Range 13W

Hereby releasing and waiving all rights under and by virtue of the Mining and Location laws of the State of Arizona.

Dated this 24TH day of MARCH, 2016

Signature(s) of Grantor(s):

ANDREW NOWLAN GRE, Inc. Representative

Name & Address of Preparer: **ANDREW NOWLAN, an Agent for GRE, Inc. –**
2091 E. Murray Holladay Road #22E- SLC, Utah 84117

SIGNED _____
Signature of Claim owner's agent ANDREW NOWLAN

BY ANDREW NOWLAN
Printed name of Claim owner's agent
STATE OF UTAH
COUNTY OF SALT LAKE



CRYSTAL SUTTON
Notary Public - State of Utah
Commission Number: 680693
My Commission Expires Dec. 24, 2018

On the 24TH day of MARCH, 2016, ANDREW NOWLAN did personally appear before me, the Undersigned notary public in and for the County of Salt Lake, in said State of Utah, Who acknowledged to me that he/she signed it freely and voluntarily for the purposes therein mentioned?

Notary Public of Salt Lake County, Utah

My commission expires on: December 24, 2018



GOLD RUSH
EXPEDITIONS

When Recorded Mail To:

GRE Inc
2091 E Murray Holladay Road
Suite 22E
SLC, UT 84117

RECEIVED
CLERK'S OFFICE
2016 APR -11 P 3:25
PHOENIX, ARIZONA

Quit Claim Deed

Quit Claim Deed Exempt Per ARS 11-1134 A6

THE GRANTOR(S): GRE, Inc., of the City of Salt Lake, County of Salt Lake, State of Utah, 84117

For and in consideration \$1,775.00 (One Thousand Seven Hundred Seventy-Five Dollars and Zero Cents), do CONVEY and QUIT CLAIM to:

THE GRANTEE(S):

- Timothy D. Baak of 118 S Fulton St., in the city Newell, county of Buena Vista, state of IA 50568,

In the form of Sole Ownership, all interest in the following described Mining Claim Property(s) situated in the County of Pinal, in the State of Arizona, to wit:

- Reymert, AMC #436782 Located in sec. 27, Township 23, Range 11E

Hereby releasing and waiving all rights under and by virtue of the Mining and Location laws of the State of Arizona.

Dated this 24th day of March, 2016


Signature(s) of Grantor(s):

ANDREW NOWLAN GRE, Inc. Representative

Name & Address of Preparer: ANDREW NOWLAN, an Agent for GRE, Inc. -
2091 E. Murray Holladay Road #22E- SLC, Utah 84117

SIGNED
Signature of Claim owner's agent ANDREW NOWLAN


BY ANDREW NOWLAN
Printed name of Claim owner's agent
STATE OF UTAH
COUNTY OF SALT LAKE




On the 24th day of March, 2016, ANDREW NOWLAN did personally appear before me, the Undersigned notary public in and for the County of Salt Lake, in said State of Utah, Who acknowledged to me that he/she signed it freely and voluntarily for the purposes therein mentioned?

Notary Public of Salt Lake County, Utah

My commission expires on: December 24, 2018



GOLD RUSH
EXPEDITIONS
2091 E. MURRAY HOLLADAY RD, STE. 22E
SALT LAKE CITY, UTAH 84117



\$1.428 US POSTAGE
FIRST CLASS
PERMIT NO. 1000
SALT LAKE CITY, UT

RECEIVED
FURNITURE STORE
2016 APR -4 P 3:24
PHOENIX, ARIZONA

Arizona BLM
Attn: Cashier
One N. Central Ave., Ste. 800
Phoenix, AZ 85004



United States Department of the Interior
Bureau of Land Management
 LANDS/RECREATION & PLANNING
 ONE N CENTRAL AVE
 PHOENIX, AZ 85004 -2203
 Phone: 602-417-9200

Receipt

No: 3528996


Transaction #: 3631036	
Date of Transaction: 04/05/2016	
CUSTOMER:	
GRE INC 2091 E MURRAY HOLLADAY RD STE SALT LAKE CITY, UT 84117-5174 US	

LINE #	QTY	DESCRIPTION	REMARKS	UNIT PRICE	TOTAL
1	1.00	LOCATABLE MINERALS / MINING CLAIMS- NOT NEW-UNADJUD, ONE AUTH NO. ONLY / MINING CLAIM MONEY RECEIVED CASES: AMC436780/\$70.00	QCD - 7	- n/a -	70.00
TOTAL:					\$70.00

PAYMENT INFORMATION			
1	AMOUNT:	70.00	POSTMARKED: N/A
	TYPE:	CHECK	RECEIVED: 04/04/2016
	CHECK NO:	003172	
	NAME:	GRE INC 2091 E MURRAY HOLLADAY RD STE SALT LAKE CITY UT 84117-5174 US	

REMARKS

This receipt was generated by the automated BLM Collections and Billing System and is a paper representation of a portion of the official electronic record contained therein.



GOLD RUSH
EXPEDITIONS

436774

3/17/2016

GRE, Inc.
2091 E. Murray Holladay Road
Suite #22E
SLC, UT 84117

ARIZONA BLM

Re: Two QUIT CLAIM DEEDS(s)

Dear ARIZONA BLM Cashier,

Please find enclosed two QUIT CLAIM DEED (s) for filing. I understand there is a fee for recording each of these documents. I have enclosed a check for the fees. Please apply the appropriate amount owed for filing fees and send a receipt with the recorded documents.

I have also enclosed a postage paid envelope for the document(s) to be returned.

Thank you for your time and efforts.

Sincerely,


GRE Accounting
385-218-2138
accounting@goldrushexpeditions.com
www.goldrushexpeditions.com

RECEIVED

RECEIVED
2016 MAR 24 P 3:24
PHOENIX, ARIZONA

436775
436778

ENTERED
APR - 7 2016
JP



GOLD RUSH
EXPEDITIONS

When Recorded Mail To:

GRE Inc
2091 E Murray Holladay Road
Suite 22E
SLC, UT 84117

PHOENIX, ARIZONA
2016 MAR 24 P 3:24
DIV. RECEIVED OFFICE

Quit Claim Deed

Quit Claim Deed Exempt Per ARS 11-1134 A6

THE GRANTOR(S): GRE, Inc., of the City of Salt Lake, County of Salt Lake, State of Utah, 84117

For and in consideration \$1,750.00 (One Thousand Seven Hundred Fifty Dollars and Zero Cents), do **CONVEY** and **QUIT CLAIM** to:

THE GRANTEE(S):

- Sharif Mohamed of 575 Plank Road, in the city Averill Park, county of Rensselaer, state of NY 12018,

In the form of Sole Ownership, all interest in the following described Mining Claim Property(s) situated in the County of Pinal, in the State of Arizona, to wit:

- **GOLD SAGA, AMC #436778** Located in sec. 3 & 4, Township 3S, Range 11E

Hereby releasing and waiving all rights under and by virtue of the Mining and Location laws of the State of Arizona.

Dated this 11th day of March, 2016


Signature(s) of Grantor(s):

ANDREW NOWLAN GRE, Inc. Representative

Name & Address of Preparer: **ANDREW NOWLAN, an Agent for GRE, Inc. –**
2091 E. Murray Holladay Road #22E- SLC, Utah 84117

SIGNED _____
Signature of Claim owner's agent ANDREW NOWLAN

BY ANDREW NOWLAN
Printed name of Claim owner's agent
STATE OF UTAH
COUNTY OF SALT LAKE



On the 11th day of March, 2016, ANDREW NOWLAN did personally appear before me, the Undersigned notary public in and for the County of Salt Lake, in said State of Utah, Who acknowledged to me that he/she signed it freely and voluntarily for the purposes therein mentioned?

Notary Public of Salt Lake County, Utah

My commission expires on: December 24, 2018



When Recorded Mail To:
GRE Inc
2091 E Murray Holladay Road
Suite 22E
SLC, UT 84117

RECEIVED
PHOENIX ARIZONA
2016 MAR 24 P 3:24

Quit Claim Deed

Quit Claim Deed Exempt Per ARS 11-1134 A6

THE GRANTOR(S): GRE, Inc., of the City of Salt Lake, County of Salt Lake, State of Utah, 84117

For and in consideration \$1,925.00 (One Thousand Nine Hundred Twenty-Five Dollars and Zero Cents), do CONVEY and QUIT CLAIM to:

THE GRANTEE(S):

- Stephen Hibberd of 2214 W Runion Drive, in the city Phoenix, county of Maricopa, state of Arizona 85027,

In the form of Sole Ownership, all interest in the following described Mining Claim Property(s) situated in the County of Gila, in the State of Arizona, to wit:

- Bluebird, AMC #436775 Located in sec. 9, Township 6N, Range 11E

Hereby releasing and waiving all rights under and by virtue of the Mining and Location laws of the State of Arizona.

Dated this 11th day of March, 2016


Signature(s) of Grantor(s):

ANDREW NOWLAN GRE, Inc. Representative

Name & Address of Preparer: **ANDREW NOWLAN, an Agent for GRE, Inc. –**
2091 E. Murray Holladay Road #22E- SLC, Utah 84117

SIGNED [Signature]
Signature of Claim owner's agent ANDREW NOWLAN

BY ANDREW NOWLAN
Printed name of Claim owner's agent
STATE OF UTAH
COUNTY OF SALT LAKE



On the 11th day of March, 2016, ANDREW NOWLAN did personally appear before me, the Undersigned notary public in and for the County of Salt Lake, in said State of Utah, Who acknowledged to me that he/she signed it freely and voluntarily for the purposes therein mentioned?

[Signature]
Notary Public of Salt Lake County, Utah

My commission expires on: December 24, 2018

United States Department of the Interior
Bureau of Land Management
 LANDS/RECREATION & PLANNING
 ONE N CENTRAL AVE
 PHOENIX, AZ 85004 -2203
 Phone: 602-417-9200

Receipt

No: 3521370


Transaction #: 3623256	
Date of Transaction: 03/25/2016	
CUSTOMER:	
GRE INC 2091 E MURRAY HOLLADAY RD STE 22E SALT LAKE CITY, UT 84117-5017 US	

LINE #	QTY	DESCRIPTION	REMARKS	UNIT PRICE	TOTAL
1	1.00	LOCATABLE MINERALS / MINING CLAIMS- NOT NEW-UNADJUD, ONE AUTH NO. ONLY / MINING CLAIM MONEY RECEIVED CASES: AMC436778/\$20.00	QCD - 2	- n/a -	20.00
TOTAL:					\$20.00

PAYMENT INFORMATION			
1	AMOUNT:	20.00	POSTMARKED: N/A
	TYPE:	CHECK	RECEIVED: 03/24/2016
	CHECK NO:	003155	
	NAME:	GRE INC 2091 E MURRAY HOLLADAY RD STE 22E SALT LAKE CITY UT 84117-5017 US	

REMARKS

This receipt was generated by the automated BLM Collections and Billing System and is a paper representation of a portion of the official electronic record contained therein.



GOLD RUSH
EXPEDITIONS
2091 E. MURRAY HOLLADAY RD, STE. 22E
SALT LAKE CITY, UTAH 84117

RECEIVED
BLM OFFICE


2016 MAR 24 P 3:24


PHOENIX, ARIZONA



\$1.20E US POSTAGE
FIRST CLASS
062500001100
000000000000

Arizona BLM
Attn: Cashier
One N. Central Ave., Ste. 800
Phoenix, AZ 85004





GOLD RUSH
EXPEDITIONS

436774

3/2/2016

GRE, Inc.
2091 E. Murray Holladay Road
Suite #22E
SLC, UT 84117

RUSH

ARIZONA BLM

Re: SEVEN Notice of Location(s)

One Quit claim deed for AMC 436776

Dear ARIZONA BLM Cashier,

Please find enclosed 13 Notice of location (s) for filing. I understand there is a fee for recording each of these documents. I have enclosed a check for the fees. Please apply the appropriate amount owed for filing fees and send a receipt with the recorded documents.

I have also enclosed a postage paid envelope for the document(s) to be returned.

Thank you for your time and efforts.


Sincerely,

GRE Accounting
385-218-2138
accounting@goldrushexpeditions.com
www.goldrushexpeditions.com

RECEIVED
BLM ARIZONA OFFICE
2016 MAR 1 10 30 AM
BILLY M. ANDERSON

AMC437132

ENTERED
MAR 28 2016
BY: *le*



GOLD RUSH
EXPEDITIONS

When Recorded Mail To:

GRE Inc
2091 E Murray Holladay Road
Suite 22E
SLC, UT 84117

RECEIVED
PUBLIC OFFICE
2016 MAR 11 PM 3:14
COUNTY MARICOPA

Quit Claim Deed

Quit Claim Deed Exempt Per ARS 11-1134 A6

THE GRANTOR(S): GRE, Inc., of the City of Salt Lake, County of Salt Lake, State of Utah, 84117

For and in consideration \$1,800.00 (One Thousand Eight Hundred Dollars and Zero Cents), do **CONVEY** and **QUIT CLAIM** to:

THE GRANTEE(S):

- Danny Ray Davis of 315 E Fremont Rd, in the city Shepherd, county of Isabella, state of Michigan 48883,

In the form of Sole Ownership, all interest in the following described Mining Claim Property(s) situated in the County of Maricopa, in the State of Arizona, to wit:

- Cora, AMC #436776 Located in sec. 17 & 18, Township 7N, Range 6W

Hereby releasing and waiving all rights under and by virtue of the Mining and Location laws of the State of Arizona.

Dated this 4th day of March, 2016

Signature(s) of Grantor(s):

Daniel Jones

Daniel Jones GRE, Inc. Representative

Name & Address of Preparer: Daniel Jones, an Agent for GRE, Inc. –
2091 E. Murray Holladay Road #22E- SLC, Utah 84117


SIGNED *Daniel Jones*
Signature of Claim owner's agent, Daniel Jones

BY Daniel Jones
Printed name of Claim owner's agent, Daniel Jones

STATE OF UTAH
COUNTY OF SALT LAKE

On the 4th day of March, 2016, Daniel Jones did personally appear before me, the Undersigned notary public in and for the County of Salt Lake, in said State of Utah, Who acknowledged to me that he/she signed it freely and voluntarily for the purposes therein mentioned?

Crystal Sutton
Notary Public of Salt Lake County, Utah



My commission expires on: December 24, 2018



GOLD RUSH

EXPEDITIONS

2091 E. MURRAY HOLLADAY RD, STE. 22E

SALT LAKE CITY, UTAH 84117



7014 1200 0002 2188 9061



RECEIVED
BUN / ENVIRONMENTAL OFFICE

2016 MAR 14 P 3:44

PHOENIX, ARIZONA

Arizona BLM
Attn: Cashier
One N. Central Ave., Ste. 800
Phoenix, AZ 85004

United States Department of the Interior
Bureau of Land Management
LANDS/RECREATION & PLANNING
ONE N CENTRAL AVE
PHOENIX, AZ 85004 -2203
Phone: 602-417-9200

Receipt

No: 3516268

Transaction #: 3617959	
Date of Transaction: 03/15/2016	
CUSTOMER:	
	GRE INC 2091 E MURRAY HOLLADAY RD STE 22E SALT LAKE CITY,UT 84117-5017 US

LINE #	QTY	DESCRIPTION	REMARKS	UNIT PRICE	TOTAL
1	1.00	LOCATABLE MINERALS / MINING CLAIMS-NOT NEW-UNADJUD,ONE AUTH NO. ONLY / MINING CLAIM MONEY RECEIVED CASES: AMC436776/\$10.00	QCD - 1	- n/a -	10.00
2	13.00	LOCATABLE MINERALS / MINING CLAIMS-NEW,UNADJUD, ONE OR MORE AUTH NOS / NEW MINING CLAIMS LOCATION FEE CASES: AMC437132/\$37.00, AMC437133/\$37.00, AMC437134/\$37.00, AMC437135/\$37.00, AMC437136/\$37.00, AMC437137/\$37.00, AMC437138/\$37.00, AMC437139/\$37.00, AMC437140/\$37.00, AMC437141/\$37.00, AMC437142/\$37.00, AMC437143/\$37.00, AMC437144/\$37.00		- n/a -	481.00
3	13.00	LOCATABLE MINERALS / MINING CLAIMS-NEW,UNADJUD, ONE OR MORE AUTH NOS / NEW MINING CLAIM PROCESSING FEE CASES: AMC437132/\$20.00, AMC437133/\$20.00, AMC437134/\$20.00, AMC437135/\$20.00, AMC437136/\$20.00, AMC437137/\$20.00, AMC437138/\$20.00, AMC437139/\$20.00, AMC437140/\$20.00, AMC437141/\$20.00, AMC437142/\$20.00, AMC437143/\$20.00, AMC437144/\$20.00		- n/a -	260.00
4	13.00	LOCATABLE MINERALS / MINING CLAIMS-NEW,UNADJUD, ONE OR MORE AUTH NOS / NEW MINING CLAIMS MAINTENANCE FEE CASES: AMC437132/\$155.00, AMC437133/\$155.00, AMC437134/\$155.00, AMC437135/\$155.00,		- n/a -	2015.00

		AMC437136/\$155.00, AMC437137/\$155.00, AMC437138/\$155.00, AMC437139/\$155.00, AMC437140/\$155.00, AMC437141/\$155.00, AMC437142/\$155.00, AMC437143/\$155.00, AMC437144/\$155.00			
5	1.00	OVERPAYMENT / OVERPAYMENT OF FEES / OVERPAYMENT OF \$1.00 OR MORE		30.00	30.00
TOTAL:				\$2,796.00	

PAYMENT INFORMATION				
1	AMOUNT:	2796.00	POSTMARKED:	N/A
	TYPE:	CHECK	RECEIVED:	03/14/2016
	CHECK NO:	003131		
	NAME:	GRE INC 2091 E MURRAY HOLLADAY RD STE 22E SALT LAKE CITY UT 84117-5017 US		

REMARKS

This receipt was generated by the automated BLM Collections and Billing System and is a paper representation of a portion of the official electronic record contained therein.

NOTICE!!

These documents have been scanned!

Do not place un-scanned documents beneath this notice!

Do not remove this notice from this file!

GPO Jacket No. 560-102
Print Order 61540
Rise Business Services, LLC
Job=AZ15 5/2/2019



Box Number= AZ15019



Claim Begin-End: AMC436774-AMC436782

4 Annual Filings



AZ15019-7

AMC436731-AMC437154

UNITED STATES
DEPARTMENT OF THE INTERIOR
BUREAU OF LAND MANAGEMENT

502
JMC

436774

MAINTENANCE FEE WAIVER CERTIFICATION

FORM APPROVED
OMB NO. 1004-0114
Expires: January 31, 2020

SEE INSTRUCTIONS ON PAGE 2

1. This small miner waiver is filed for the assessment year beginning on September 1, 2019 and ending on September 1, 2020.
2. The undersigned and all related parties owned ten or fewer mining claims, mill, or tunnel sites located and maintained on Federal lands in the United States of America on September 1, 2019.
3. The undersigned have performed the assessment work required by law for each mining claim listed prior to filing this waiver and understand that by filing this form, the undersigned must file an affidavit of assessment work with the Bureau of Land Management (BLM) by the December 30th following the filing of this waiver.
4. The undersigned understand that if the assessment work obligation has not yet come due under 30 U.S.C. 28 (for those claims in their first assessment year only), a notice of intent to hold reciting this condition must be recorded by the December 30th following the filing of this waiver.
5. The undersigned understand that mill and tunnel sites may also be listed on this waiver and be waived from payment of the maintenance fee, and that a notice of intent to hold for these sites is required to be filed with the BLM by the December 30th following the filing of this waiver.
6. The undersigned understand and acknowledge that pursuant to 43 U.S.C. 1212 and 18 U.S.C. 1001, the filing or recording of a false, fictitious, or fraudulent document with the BLM may result in a fine of up to \$250,000, a prison term not to exceed five years, or both.
7. The mining claims, mill or tunnel sites for which this waiver from payment of the maintenance fees is requested are:

CLAIM OR SITE NAME	BLM RECORDATION SERIAL NUMBER
1. Crowl Prince ✓	AMC 436777
2.	
3.	
4.	
5.	
6.	
7.	
8.	
9.	
10.	

RECEIVED
BLM AT STATE OFFICE
2019 SEP -4 P 1:56
PHOENIX, ARIZONA

The owner(s) (claimants) of the above mining claims and sites are:

Dave Yakumi
(Owner's Name - Please Print)
850 NE Paloma Rd
(Owner's Mailing Address)

[Signature]
(Owner's Signature)
Portland Or. 97211
(City) (State) (Zip Code)

(Owner's Name - Please Print)

(Owner's Signature)

(Owner's Mailing Address)

(City)

(State)

(Zip Code)

(Owner's Name - Please Print)

(Owner's Signature)

(Owner's Mailing Address)

(City)

(State)

(Zip Code)

(Owner's Name - Please Print)

(Owner's Signature)

(Owner's Mailing Address)

(City)

(State)

(Zip Code)

(Continued on page 2)

ENTERED
SEP 19 2019
BY: *[Signature]*

NUJ *[Signature]*

(Owner's Name - Please Print)	(Owner's Signature)
(Owner's Mailing Address)	(City) (State) (Zip Code)
(Owner's Name - Please Print)	(Owner's Signature)
(Owner's Mailing Address)	(City) (State) (Zip Code)
(Owner's Name - Please Print)	(Owner's Signature)
(Owner's Mailing Address)	(City) (State) (Zip Code)
(Owner's Name - Please Print)	(Owner's Signature)
(Owner's Mailing Address)	(City) (State) (Zip Code)

18 U.S.C. 1001 and 43 U.S.C. 1212 make it a crime for any person knowingly and willfully to make to any department or agency of the United States any false, fictitious or fraudulent statements or representations as to any matter within its jurisdiction.

INSTRUCTIONS

1. This certification is made under the provisions of 43 U.S.C. § 1744 and 30 U.S.C. §28-28k and the regulations thereunder (43 CFR Part 3830).
2. The claimant(s) must fill in the dates in paragraph 1 for the beginning and ending of the assessment year for which this waiver is sought.
3. The claimant(s) must fill in the date in paragraph 2 for the beginning of the assessment year for which this waiver is sought.
4. All claim and site names and BLM serial numbers must be listed for the mining claims, mill sites, and tunnel sites for which the waiver is sought.
5. All owners of the mining claims, mill sites, and tunnel sites and their addresses must be given.
6. This waiver form must be signed by all the claimants or their designated agent, in original form. If an agent is designated, a notarized designation of agent, signed by all of the claimants with proper address given, must be submitted with this waiver.
7. This form must be filed no later than September 1st for the upcoming assessment year in the BLM State Office where the mining claims or sites are recorded, or the waiver cannot be granted by the BLM. (Example: To obtain a waiver for the assessment year 2012, which begins on September 1, 2011, you must qualify for and file for a waiver no later than September 1, 2011, in the proper BLM State Office.)
8. For all mining claims which require assessment work, you must record an affidavit of labor on or before the December 30th immediately following the filing of this waiver. For all other mining claims or sites waived, you must record a notice of intent to hold on or before the December 30th immediately following the filing of this waiver.
9. Mill and tunnel sites may also be listed on this waiver and be waived from payment of the maintenance fee. A notice of intent to hold for these sites is required to be filed by the December 30th following the filing of this waiver.

FOR OFFICIAL USE ONLY

Dave Yakym
850 NE Falona Rd
Port Or 97211

RECEIVED
BLM AZ STATE OFFICE

2019 SEP -4 P 1:56

PHOENIX, ARIZONA

BLM
One North Central Ave.
Suite 800
Phoenix AZ. 85004-4427

8500494427 0041

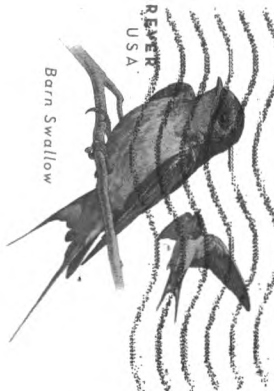


PORTLAND OR 972

31 AUG 2019 PM 2:1

FOREVER
USA

Barn Swallow





THIS ENVELOPE IS RECYCLABLE AND MADE WITH 30% POST CONSUMER CONTENT 

© USPS 2016

UNITED STATES
DEPARTMENT OF THE INTERIOR
BUREAU OF LAND MANAGEMENT

FORM APPROVED
OMB NO.: 1004-0114
Expires: January 31, 2020

AFFIDAVIT OF ANNUAL ASSESSMENT WORK

436774

WHEN RECORDED, MAIL DOCUMENT TO:

NAME: Dave Yakymi
ADDRESS: 850 NE Felona Rd
CITY, STATE, ZIP: Port. Or 97211

FOR COUNTY RECORDER'S USE

No. of Claims 1
x \$15/claim
Total due BLM \$ 10⁰⁰/₁₀₀

Rec. 4366189 ~~985~~

TO ALL WHOM IT MAY CONCERN:

- The undersigned certifies that at least \$100 per claim was expended for development, labor and improvements, or equivalent value added, as the annual assessment work for the assessment year ending September 1, 2018 for the following contiguous unpatented mining claim(s), located in the County of La Paz, in the State of Arizona.

BLM Serial No.	Name of Claim	Tp Rg Sec Mer				County Recordation Book and Page No.	Co. Recording Date
		Example: 13N 5E 14 MDM					
436 777	Crown Prince	6N	10W	14	6-SR	12y0	12-24-18

RECEIVED
BLM AZ STATE OFFICE
2019 JAN 28 P 1:05
PHOENIX, ARIZONA

ENTERED
 Manually Entered
MAR 21 2019
 AC 480
 PB

(Continued on page 2)

1 N Central Ave. Suite 500
Phoenix AZ 85004

2. Type of labor and improvements (specify what was done and give the total value for that labor and improvement to show at least \$100 for each claim). If a geological, geochemical, or geophysical survey was performed, as per 30 U.S.C. 28-1, reference the title of the report of survey, give cost and date of the survey and report, and indicate it was filed with the County Recorder:

Description of Work Performed	Value of Work Performed	Date Work Was Performed
Removed erosion around adit	150 ⁰⁰	5-12-18
cleaned up upper adit		5-16-18
improved road		

3. Name and mailing address of each person who performed the labor and improvements:

Name (please print)

Dave Yakymi

Current Mailing Address (please print)

850 NE Faloma Rd
Port. Or 97211

4. Name and mailing address of each person who holds and claims the subject mining claim(s) for the valuable minerals contained therein. Be sure to indicate if there is a change of address:

Name (please print)

Dave Yakymi

Current Mailing Address (please print)

850 NE Faloma Rd
Port. Or 97211

RECEIVED
BLM AZ STATE OFFICE
2019 JAN 28 P 1:05
PHOENIX, ARIZONA

5. The undersigned testifies that on the date of 5-16-18, 2018, all monuments required by law were erected upon the subject claim(s), and all notices required by law were posted on the subject claim(s) or copies thereof were in place, and at said date, each corner monument bore or contained

markings sufficient to appropriately designate the corner of the claim to which it pertains and the name of the claim(s).

I hereby certify under penalty of perjury under the laws of the State of Oregon that the foregoing statements are true and correct:

[Signature]
(Signature of person responsible for above statement)

Date: 12-27-18

Title 18 U.S.C. 1001 and 43 U.S.C. 1212 make it a crime for any person knowingly and willfully to make to any department or agency of the United States any false, fictitious or fraudulent statements or representations as to any matter within its jurisdiction.

Notary Block

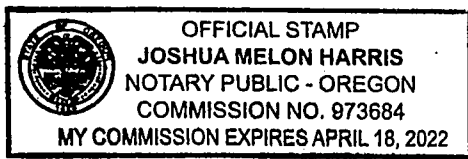
SUBSCRIBED AND SWORN TO before me, this 27th day of December 2018

By: Joshua Melon Harris
(Signature of Affiant)

Title: LRM-East Morrison Key Bank

My Commission Expires: April 18, 2022

in County of Multnomah
State of Oregon



INSTRUCTIONS

1. This is an optional form that may be used to satisfy the requirements for the Bureau of Land Management (BLM) under the provisions of 43 U.S.C. §1744 and 30 U.S.C. §28-28d and the regulations thereunder (3 CFR part 3835). Since local and State laws may vary, you should contact your local and State agencies where the claims are located to ensure all applicable laws and requirements are satisfied.
2. The claimant(s) must fill in the date in paragraph 1 for the applicable assessment year and the county and state where the claims are located.
3. All claim names, BLM serial numbers, legal descriptions, and original county recording information must be listed for the claims pertaining to this assessment notice.
4. The claimant(s) must complete paragraph 2 listing all labor or improvements which was performed on or did benefit the subject mining claims. The value and date of the labor or improvements must also be listed. The total amount of labor or improvements can be listed, but the total expenditure must equal at least \$100 for each claim.
5. The names and current mailing addresses of the person(s) performing the labor shall be listed in paragraph 3.
6. The name and current mailing address of each owner (claimant) of the claims shall be listed in paragraph 4. The mailing address shall be the owner's address and not the address of an agent or anyone representing the claimant. Be sure to note if there has been a change of address.
7. Paragraph 5 shall be completed to show the date it was verified that all monuments required by law were properly erected, all notices were posted, and that corners were appropriately designated for all claims listed.
8. An exact legible reproduction or duplicate (other than microfilm or other electronic media) of this affidavit or another type of affidavit of assessment work that you file or will file in the county where each claim is located, must be filed with the BLM on or before December 30 of the calendar year in which the assessment year ends. For mill or tunnel sites, a separate notice of intent to hold must be filed with the BLM on or before December 30. Requirements for filing a notice of intent to hold can be found at 43 CFR 3835.33.
9. A processing fee of \$15 for each claim listed must be remitted to the BLM along with this or any other affidavit of assessment work.

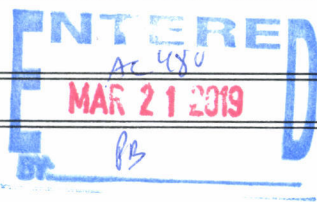
PHOENIX, ARIZONA
2018 JAN 28 11:00
BLM ARIZONA OFFICE
RECEIVED

**United States Department of the Interior
Bureau of Land Management**

DIV OF LANDS, MINRLS & ENERGY
ONE N CENTRAL AVE
PHOENIX, AZ 85004 -4427
Phone: 602-417-9200

Receipt

No: 4366189

Transaction #: 4483435		
Date of Transaction: 02/04/2019		
CUSTOMER:		
DAVE YAKYMI 850 NE FALOMA RD PORTLAND, OR 97211-1141 US		

LINE #	QTY	DESCRIPTION	REMARKS	UNIT PRICE	TOTAL
1	1.00	LOCATABLE MINERALS / MINING CLAIMS- NOT NEW-UNADJUD, ONE AUTH NO. ONLY / MINING CLAIM MONEY RECEIVED CASES: AMC436777/\$10.00	2018 POL (1)	- n/a -	10.00
TOTAL:					\$10.00

PAYMENT INFORMATION			
1	AMOUNT:	10.00	POSTMARKED: N/A
	TYPE:	CHECK	RECEIVED: 01/28/2019
	CHECK NO:	1136	
	NAME:	YAKYMI, DAVID W 850 NE FALOMA RD PORTLAND OR 97211-1141 US	

REMARKS
CERTAIN MINING FEES HAVE INCREASED TO \$15/CLAIM, WHICH INCLUDE FEES FOR AFFIDAVIT OF WORK. SEE ENCLOSED FLYER.

This receipt was generated by the automated BLM Collections and Billing System and is a paper representation of a portion of the official electronic record contained therein.

*AC 480
manually Eamed on 3/21/19
with R# 439 5829 @ 5.00 PB*

From:

Dave Yakym
850 NE Federal
Port. Or 97211



1024



85004

U.S. POSTAGE PAID
TC PKG RTL
PORTLAND, OR
97214
DEC 27, 18
AMOUNT

\$3.50


R2305M148532-03

RECEIVED
BLM AZ STATE OFFICE
2019 JAN 28 P 1:05
PHOENIX, ARIZONA

To:

1 N Central Ave.
Suite 800
Phoenix AZ
85004

USPS TRACKING NUMBER



9500 1148 7688 8361 2161 27

Amc 436774

UNITED STATES
DEPARTMENT OF THE INTERIOR
BUREAU OF LAND MANAGEMENT

CREDIT CARD PAYMENT *Affidavit of Labor*
For Mining Claim ~~Maintenance~~ Fee

THIS IS A CHANGE OF ADDRESS

TELEPHONE SUBMISSION - ACCURACY OF THE BELOW INFORMATION IS THE RESPONSIBILITY OF THE CLAIMANT/OWNER

NAME David YAKYMI
ADDRESS 850 NE FALOMA Rd
CITY PORTLAND STATE OR ZIP 97212
PHONE # 503 - 283 7669

SEND RECEIPT TO Above address
 Other (Include Name and Mailing Address):

AMC NUMBER
436777

CLAIM/SITE NAME
Crown Prince

1 # of Claim/Site
x 155.00 Each
\$ 5 Total Charged ES (INITIALS)

RECEIPT # 4395829

DATE STAMP

RECEIVED
STATE OFFICE
2019 MAR 12 A 9:46
PHOENIX, ARIZONA

manually earned 3-21-19
ENTERED INTO COMPUTER

***** FOR OFFICIAL USE ONLY *****
DATE _____ INITIALS _____ VERIFIED _____

N/A 3/13

**United States Department of the Interior
Bureau of Land Management**

DIV OF LANDS, MINRLS & ENERGY
ONE N CENTRAL AVE
PHOENIX, AZ 85004 -4427
Phone: 602-417-9200

Receipt

No: 4395829

Transaction #: 4513897	
Date of Transaction: 03/12/2019	
CUSTOMER:	
DAVE YAKYMI 850 NE FALOMA RD PORTLAND,OR 97211-1141 US	<i>gives with R# 4366189 @ 10⁰⁰ PB</i>

ENTERED
AC 480
MAR 21 2019
PB

LINE #	QTY	DESCRIPTION	REMARKS	UNIT PRICE	TOTAL
1	1.00	LOCATABLE MINERALS / MINING CLAIMS-NOT NEW-UNADJUD, ONE AUTH NO. ONLY / MINING CLAIM MONEY RECEIVED CASES: AMC436777/\$5.00	ADDITIONAL 2018 POL (1)	- n/a -	5.00
TOTAL:					\$5.00

PAYMENT INFORMATION			
NOTE: Items will appear on credit card statement as "Bureau of Land Mgmt CO".			
1	AMOUNT:	5.00	POSTMARKED: N/A
	TYPE:	CREDIT CARD	RECEIVED: 03/12/2019
	NAME:	YAKYMI, DAVE 850 NE FALOMA RD PORTLAND OR 97211-1141 US	
	CARD NO:	XXXXXXXXXXXX8655	AUTH CODE: H15418
	NAME ON CARD:	DAVID W YAKYMI	
	SIGNATURE:	OVER THE PHONE	

REMARKS

This receipt was generated by the automated BLM Collections and Billing System and is a paper representation of a portion of the official electronic record contained therein.

Manually earned along with R# 4366189 on 3-21-19 (AC 480) PB

Login ID 5957
 Entry Date 03/21/2019
 Total Amount \$10.00

Original Order Items

Line	Order #	AuthNos	TransDate	Action	Amount	CostCtr	R Org	BPD Year	Fund	FunctArea	WB S	Receipt Reference	CBS Bill#	Type	OrderItem
1	4483435	AMC436777	02/04/2019	MINING CLAIM MONEY RECEIVED	\$10.00	LLAZ920000	LLAZ920000	2019	XXXL6500DP	L01130000.000000				C	9014053

Order Items To Be Generated for Transfer

Line	Order #	AuthNos	TransDate	Action	Amount	CostCtr	R Org	BPD Year	Fund	FunctArea	WB S	Receipt Reference	CBS Bill#	Type	OrderItem
1	4483435	AMC436777	3/21/2019	MINING CLAIM MONEY RECEIVED	\$10.00	LLAZ920000	LLAZ920000	2019	XXXL6500DP	L01130000.000000				T	9090354
2	4483435		3/21/2019	NONREFUNDABLE PROCESSING FEE	\$10.00	LLAZ920000	LLAZ920000	2019	19XL1109ML	L19300000.RB0000				T	9090355

Login ID 5957
Entry Date 03/21/2019
Total Amount \$10.00

Original Order Items

Line	Order#	AuthNos	TransDate	Action	Amount	CostCtr	R Org	BPD Year	Fund
1	4483435	AMC436777	02/04/2019	MINING CLAIM MONEY RECEIVED	\$10.00	LLAZ920000	LLAZ920000	2019	XXXL6500

Order Items To Be Generated for Transfer

Line	Order#	AuthNos	TransDate	Action	Amount	CostCtr	R Org	BPD Year	Fund
1	4483435	AMC436777	3/21/2019	MINING CLAIM MONEY RECEIVED	\$-10.00	LLAZ920000	LLAZ920000	2019	XXXL6500
2	4483435		3/21/2019	NONREFUNDABLE PROCESSING FEE	\$10.00	LLAZ920000	LLAZ920000	2019	19XL1109

Login ID5957

Entry Date03/21/2019

Total Amount\$5.00

Original Order Items

Lin e	Order #	AuthNos	TransD ate	Action	Amou nt	CostCtr	R Org	BPD Year	Fund	FunctArea	WB S	Receipt Reference	CBS Bill#	Ty pe	OrderIt em
1	45138 97	AMC436777	03/12/20 19	MINING CLAIM MONEY RECEIVED	\$5.00	LLAZ920 000	LLAZ920 000	2019	XXXL6500 DP	L01130000.00 0000				C	9073918

Order Items To Be Generated for Transfer

Li ne	Orde r#	AuthNos	TransD ate	Action	Amou nt	CostCtr	R Org	BPD Year	Fund	FunctArea	WB S	Receipt Reference	CBS Bill#	Ty pe	OrderIt em
1	45138 97	AMC436777	3/21/20 19	MINING CLAIM MONEY RECEIVED	\$-5.00	LLAZ920 000	LLAZ920 000	2019	XXXL650 0DP	L01130000.00 0000				T	9090368
2	45138 97		3/21/20 19	NONREFUNDABLE PROCESSING FEE	\$5.00	LLAZ920 000	LLAZ920 000	2019	19XL1109 ML	L19300000.RB 0000				T	9090369

Login ID 5957

Entry Date 03/21/2019

Total Amount \$5.00

Original Order Items

Line	Order#	AuthNos	TransDate	Action	Amount	CostCtr	R Org	BPD Year	Fund
1	4513897	AMC436777 <input type="checkbox"/>	03/12/2019	MINING CLAIM MONEY RECEIVED	\$5.00	LLAZ920000	LLAZ920000	2019	XXXL6500

Order Items To Be Generated for Transfer

Line	Order#	AuthNos	TransDate	Action	Amount	CostCtr	R Org	BPD Year	Fund
1	4513897	AMC436777 <input type="checkbox"/>	3/21/2019	MINING CLAIM MONEY RECEIVED	\$-5.00	LLAZ920000	LLAZ920000	2019	XXXL6500
2	4513897	<input type="checkbox"/>	3/21/2019	NONREFUNDABLE PROCESSING FEE	\$5.00	LLAZ920000	LLAZ920000	2019	19XL1109

477
[Signature]

AMC 436774

FORM APPROVED
OMB NO. 1004-0114
Expires: January 31, 2020

MAINTENANCE FEE WAIVER CERTIFICATION

SEE INSTRUCTIONS ON PAGE 2

- This small miner waiver is filed for the assessment year beginning on September 1, 2018 and ending on September 1, 2019.
- The undersigned and all related parties owned ten or fewer mining claims, mill, or tunnel sites located and maintained on Federal lands in the United States of America on September 1, 2018.
- The undersigned have performed the assessment work required by law for each mining claim listed prior to filing this waiver and understand that by filing this form, the undersigned must file an affidavit of assessment work with the Bureau of Land Management (BLM) by the December 30th following the filing of this waiver.
- The undersigned understand that if the assessment work obligation has not yet come due under 30 U.S.C. 28 (for those claims in their first assessment year only), a notice of intent to hold reciting this condition must be recorded by the December 30th following the filing of this waiver.
- The undersigned understand that mill and tunnel sites may also be listed on this waiver and be waived from payment of the maintenance fee, and that a notice of intent to hold for these sites is required to be filed with the BLM by the December 30th following the filing of this waiver.
- The undersigned understand and acknowledge that pursuant to 43 U.S.C. 1212 and 18 U.S.C. 1001, the filing or recording of a false, fictitious, or fraudulent document with the BLM may result in a fine of up to \$250,000, a prison term not to exceed five years, or both.
- The mining claims, mill or tunnel sites for which this waiver from payment of the maintenance fees is requested are:

CLAIM OR SITE NAME	BLM RECORDATION SERIAL NUMBER
1. <u>Crown Prince</u>	<u>436 777 (913)</u>
2.	
3.	
4.	
5.	
6.	
7.	
8.	
9.	
10.	

RECEIVED
BLM AZ STATE OFFICE
210 AUG 31 A 11:14
PHOENIX, ARIZONA

The owner(s) (claimants) of the above mining claims and sites are:

David Yakymic
(Owner's Name - Please Print)
850 NE Faloma Rd.
(Owner's Mailing Address)

David Yakymic
(Owner's Signature)
Portland Or 97211
(City) (State) (Zip Code)

(Owner's Name - Please Print)

(Owner's Signature)

(Owner's Mailing Address)

(City)

(State)

(Zip Code)

(Owner's Name - Please Print)

(Owner's Signature)

(Owner's Mailing Address)

(City)

(State)

(Zip Code)

(Owner's Name - Please Print)

(Owner's Signature)

(Owner's Mailing Address)

(City)

(State)

(Zip Code)

(Continued on page 2)

483
ENTERED
SEP 10 2018
BY: [Signature]

[Signature]

(Owner's Name - Please Print)	(Owner's Signature)
(Owner's Mailing Address)	(City) (State) (Zip Code)
(Owner's Name - Please Print)	(Owner's Signature)
(Owner's Mailing Address)	(City) (State) (Zip Code)
(Owner's Name - Please Print)	(Owner's Signature)
(Owner's Mailing Address)	(City) (State) (Zip Code)
(Owner's Name - Please Print)	(Owner's Signature)
(Owner's Mailing Address)	(City) (State) (Zip Code)

18 U.S.C. 1001 and 43 U.S.C. 1212 make it a crime for any person knowingly and willfully to make to any department or agency of the United States any false, fictitious or fraudulent statements or representations as to any matter within its jurisdiction.

INSTRUCTIONS

1. This certification is made under the provisions of 43 U.S.C. § 1744 and 30 U.S.C. §28-28k and the regulations thereunder (43 CFR Part 3830).
2. The claimant(s) must fill in the dates in paragraph 1 for the beginning and ending of the assessment year for which this waiver is sought.
3. The claimant(s) must fill in the date in paragraph 2 for the beginning of the assessment year for which this waiver is sought.
4. All claim and site names and BLM serial numbers must be listed for the mining claims, mill sites, and tunnel sites for which the waiver is sought.
5. All owners of the mining claims, mill sites, and tunnel sites and their addresses must be given.
6. This waiver form must be signed by all the claimants or their designated agent, in original form. If an agent is designated, a notarized designation of agent, signed by all of the claimants with proper address given, must be submitted with this waiver.
7. This form must be filed no later than September 1st for the upcoming assessment year in the BLM State Office where the mining claims or sites are recorded, or the waiver cannot be granted by the BLM. (Example: To obtain a waiver for the assessment year 2012, which begins on September 1, 2011, you must qualify for and file for a waiver no later than September 1, 2011, in the proper BLM State Office.)
8. For all mining claims which require assessment work, you must record an affidavit of labor on or before the December 30th immediately following the filing of this waiver. For all other mining claims or sites waived, you must record a notice of intent to hold on or before the December 30th immediately following the filing of this waiver.
9. Mill and tunnel sites may also be listed on this waiver and be waived from payment of the maintenance fee. A notice of intent to hold for these sites is required to be filed by the December 30th following the filing of this waiver.

FOR OFFICIAL USE ONLY

Dave Yakym
850 NE Faloma Rd
Portland Or 97211

PORTLAND OR 972

27 AUG 2018 PM 3 L



Arizona BLM
1 N Central Ave.
Suite 800
Phoenix AZ 85004

PHOENIX, ARIZONA

2018 AUG 31 A 11:13

RECEIVED
BLM AZ STATE OFFICE

85004-442700



Run Date: 08/01/18

Run Time: 05:44 PM

**DEPARTMENT OF THE INTERIOR
BUREAU OF LAND MANAGEMENT
MINING CLAIMS**

MC Maintenance Fees Paid Through the BLM Pay Portal

CBS Receipt: 4220401

Printed For Lead File # AMC436774

Agency Tracking ID: 1532622369

Assessment Year: 2019

Number of BLM Serial Nr: 2

Paid On: 07/26/2018

Total Amount Paid: \$310.00

Claim Name	BLM Serial No	Lead File No	Amount Paid
REYMERT	AMC436782	AMC436774	\$155.00
PHILADELPHIA	AMC437140	AMC437132	\$155.00

United States Department of the Interior
Bureau of Land Management
 BUSINESS & SUPPORT SVCS DIV
 ONE N CENTRAL AVE SUITE 800
 PHOENIX, AZ 85004 -4427
 Phone: 602-417-9200

Receipt

No: 4220401

Transaction #: 4335602	
Date of Transaction: 07/26/2018	
CUSTOMER:	
TIMOTHY BAAK 118 S. FULTON ST. NEWELL, IA 50568 US	

LINE #	QTY	DESCRIPTION	REMARKS	UNIT PRICE	TOTAL
1	1.00	LOCATABLE MINERALS / MINING CLAIMS- NOT NEW-UNADJUD, ONE AUTH NO. ONLY / MINING CLAIM MONEY RECEIVED CASES: AMC436782/\$310.00		- n/a -	310.00
TOTAL:					\$310.00

PAYMENT INFORMATION			
NOTE: Items will appear on credit card statement as "BLM O Mining Claim".			
1	AMOUNT:	310.00	POSTMARKED: N/A
	TYPE:	CREDIT CARD	RECEIVED: 07/26/2018
	NAME:	TIMOTHY BAAK 118 S. FULTON ST. NEWELL IA 50568 US	
	CARD NO:	XXXXXXXXXXXXXXXX8198	AUTH CODE: 02657B
	NAME ON CARD:	TIMOTHY BAAK	
	SIGNATURE:		

REMARKS

This receipt was generated by the automated BLM Collections and Billing System and is a paper representation of a portion of the official electronic record contained therein.

UNITED STATES
DEPARTMENT OF THE INTERIOR
BUREAU OF LAND MANAGEMENT

FORM APPROVED
OMB NO.: 1004-0114
Expires: January 31, 2020

AFFIDAVIT OF ANNUAL ASSESSMENT WORK

436774

WHEN RECORDED, MAIL DOCUMENT TO:

NAME: _____

ADDRESS: _____

CITY, STATE, ZIP: _____

FOR COUNTY RECORDER'S USE

No. of Claims 1
x \$10/claim
Total due BLM \$ 10⁰⁰

TO ALL WHOM IT MAY CONCERN:

1. The undersigned certifies that at least \$100 per claim was expended for development, labor and improvements, or equivalent value added, as the annual assessment work for the assessment year ending September 1, 2017 for the following contiguous unpatented mining claim(s), located in the County of La Paz, in the State of Arizona.


BLM Serial No.	Name of Claim	Tp	Rg	Sec	Mer	County Recordation Book and Page No.	Co. Recording Date
436 777	Crown Prince	6N	10W	14	G-SR	INYO	12-24-17

PHOENIX, ARIZONA
2018 JAN -4 P 12:4
RECORDED
OFFICE

4059771

(Continued on page 2)

Document Not Necessary. NOI was required and was filed. Not processed - document unsigned and not notarized. AT 318 code entered AT



2. Type of labor and improvements (specify what was done and give the total value for that labor and improvement to show at least \$100 for each claim). If a geological, geochemical, or geophysical survey was performed, as per 30 U.S.C. 28-1, reference the title of the report of survey, give cost and date of the survey and report, and indicate it was filed with the County Recorder:

Description of Work Performed	Value of Work Performed	Date Work Was Performed
Filled in washout, other road maintenance, cleaned up modern trash	\$ 250	4-18-17
worked on adit, sampled & some excavation.		4-21-17

3. Name and mailing address of each person who performed the labor and improvements:

Name (please print)

Dave Yakym

Current Mailing Address (please print)

850 NE Faloma Rd
Port. Or. 97211

4. Name and mailing address of each person who holds and claims the subject mining claim(s) for the valuable minerals contained therein. Be sure to indicate if there is a change of address:

Name (please print)

Dave Yakym

Current Mailing Address (please print)

850 NE Faloma Rd
Portland Or. 97211

PHOENIX, ARIZONA
 2018 JAN - 4 P 12:47
 DATA RECEIVED

5. The undersigned testifies that on the date of 4-21-17, 2017, all monuments required by law were erected upon the subject claim(s), and all notices required by law were posted on the subject claim(s) or copies thereof were in place, and at said date, each corner monument bore or contained

markings sufficient to appropriately designate the corner of the claim to which it pertains and the name of the claim(s).

I hereby certify under penalty of perjury under the laws of the State of _____ that the foregoing statements are true and correct:

(Signature of person responsible for above statement) Date: _____

Title 18 U.S.C. 1001 and 43 U.S.C. 1212 make it a crime for any person knowingly and willfully to make to any department or agency of the United States any false, fictitious or fraudulent statements or representations as to any matter within its jurisdiction.

Notary Block

SUBSCRIBED AND SWORN TO before me, this _____ day of _____, 20____

By: _____
(Signature of Affiant)

Title: _____

My Commission Expires: _____

RECEIVED
BLM FIELD OFFICE
PHOENIX, ARIZONA
2018 JAN - 4 P 12: 47

INSTRUCTIONS

1. This is an optional form that may be used to satisfy the requirements for the Bureau of Land Management (BLM) under the provisions of 43 U.S.C. §1744 and 30 U.S.C. §28-28d and the regulations thereunder (43 CFR part 3835). Since local and State laws may vary, you should contact your local and State agencies where the claims are located to ensure all applicable laws and requirements are satisfied.
2. The claimant(s) must fill in the date in paragraph 1 for the applicable assessment year and the county and state where the claims are located.
3. All claim names, BLM serial numbers, legal descriptions, and original county recording information must be listed for the claims pertaining to this assessment notice.
4. The claimant(s) must complete paragraph 2 listing all labor or improvements which was performed on or did benefit the subject mining claims. The value and date of the labor or improvements must also be listed. The total amount of labor or improvements can be listed, but the total expenditure must equal at least \$100 for each claim.
5. The names and current mailing addresses of the person(s) performing the labor shall be listed in paragraph 3.
6. The name and current mailing address of each owner (claimant) of the claims shall be listed in paragraph 4. The mailing address shall be the owner's address and not the address of an agent or anyone representing the claimant. Be sure to note if there has been a change of address.
7. Paragraph 5 shall be completed to show the date it was verified that all monuments required by law were properly erected, all notices were posted, and that corners were appropriately designated for all claims listed.
8. An exact legible reproduction or duplicate (other than microfilm or other electronic media) of this affidavit or another type of affidavit of assessment work that you file or will file in the county where each claim is located, must be filed with the BLM on or before December 30 of the calendar year in which the assessment year ends. For mill or tunnel sites, a separate notice of intent to hold must be filed with the BLM on or before December 30. Requirements for filing a notice of intent to hold can be found at 43 CFR 3835.33.
9. A processing fee of \$10 for each claim listed must be remitted to the BLM along with this or any other affidavit of assessment work.

PLACE STICKER
OF THE RETURN ADDRESS, FOLD AT DOTTED LINE


CERTIFIED MAIL

Dan Yakym,
830 NE Falona
Portland Or 97211



7017 0660 0000 8746 1461

PORTLAND OR 97211
DEC 28 2017 PM 2:11
FOREVER
U.S.



Barn Swallow

BLM
1 North Central Ave
Suite 800
Phoenix Ar. 85004



1021



85004

U.S. POSTAGE
PAID
PORTLAND, OR
97214
DEC 28 17
AMOUNT

\$3.35

R2304M112300-03

85004-442700



© USPS 2016

THIS ENVELOPE IS RECYCLABLE AND MADE WITH 30% POST CONSUMER CONTENT



RECEIVED
BLM AZ STATE OFFICE
2018 JAN - 4 P 12:46
PHOENIX, ARIZONA

**United States Department of the Interior
Bureau of Land Management**

Receipt

DIV OF LANDS, MINRLS & ENERGY
ONE N CENTRAL AVE
PHOENIX, AZ 85004 -4427
Phone: 602-417-9200

No: 4059771

Transaction #: 4171376	
Date of Transaction: 01/04/2018	
CUSTOMER:	
DAVE YAKYMI 850 NE FALOMA RD PORTLAND,OR 97211-1141 US	

LINE #	QTY	DESCRIPTION	REMARKS	UNIT PRICE	TOTAL
1	1.00	LOCATABLE MINERALS / MINING CLAIMS- NOT NEW-UNADJUD,ONE AUTH NO. ONLY / MINING CLAIM MONEY RECEIVED CASES: AMC436777/\$10.00	POL 2017/1	- n/a -	10.00
TOTAL:					\$10.00

PAYMENT INFORMATION			
1	AMOUNT:	10.00	POSTMARKED: N/A
	TYPE:	CHECK	RECEIVED: 01/04/2018
	CHECK NO:	1134	
	NAME:	YAKYMI, DAVE 850 NE FALOMA RD PORTLAND OR 97211-1141 US	

REMARKS
<i>POL not notarized</i>

This receipt was generated by the automated BLM Collections and Billing System and is a paper representation of a portion of the official electronic record contained therein.

UNITED STATES
DEPARTMENT OF THE INTERIOR
BUREAU OF LAND MANAGEMENT
MAINTENANCE FEE WAIVER CERTIFICATION

449

JK

Amc 436774

FORM APPROVED
OMB NO. 1004-0114
Expires: January 31, 2020

SEE INSTRUCTIONS ON PAGE 2

1. This small miner waiver is filed for the assessment year beginning on September 1, 2017 and ending on September 1, 2018.
2. The undersigned and all related parties owned ten or fewer mining claims, mill, or tunnel sites located and maintained on Federal lands in the United States of America on September 1, 2017.
3. The undersigned have performed the assessment work required by law for each mining claim listed prior to filing this waiver and understand that by filing this form, the undersigned must file an affidavit of assessment work with the Bureau of Land Management (BLM) by the December 30th following the filing of this waiver.
4. The undersigned understand that if the assessment work obligation has not yet come due under 30 U.S.C. 28 (for those claims in their first assessment year only), a notice of intent to hold reciting this condition must be recorded by the December 30th following the filing of this waiver.
5. The undersigned understand that mill and tunnel sites may also be listed on this waiver and be waived from payment of the maintenance fee, and that a notice of intent to hold for these sites is required to be filed with the BLM by the December 30th following the filing of this waiver.
6. The undersigned understand and acknowledge that pursuant to 43 U.S.C. 1212 and 18 U.S.C. 1001, the filing or recording of a false, fictitious, or fraudulent document with the BLM may result in a fine of up to \$250,000, a prison term not to exceed five years, or both.
7. The mining claims, mill or tunnel sites for which this waiver from payment of the maintenance fees is requested are:

CLAIM OR SITE NAME	BLM RECORDATION SERIAL NUMBER
1. Crown Prince	✓ 436 777
2.	
3.	
4.	
5.	
6.	
7.	
8.	
9.	
10.	

RECEIVED
BLM AZ STATE OFFICE
2017 SEP - 5 P 3 25
PHOENIX, ARIZONA

The owner(s) (claimants) of the above mining claims and sites are:

David Yakymi
(Owner's Name - Please Print)
850 NE Faloma Rd
(Owner's Mailing Address)

David Yakymi
(Owner's Signature)
Portland Or 97211
(City) (State) (Zip Code)

(Owner's Name - Please Print)

(Owner's Signature)

(Owner's Mailing Address)

(City) (State) (Zip Code)

(Owner's Name - Please Print)

(Owner's Signature)

(Owner's Mailing Address)

(City) (State) (Zip Code)

48
SEP 13 2017
(Owner's Name - Please Print)

POSTMARKED
(Owner's Signature)

BY: *[Signature]*
(Owner's Mailing Address)

TIMELY
(City) (State) (Zip Code)

nwl

Dave Yakym
850 NE Falona Rd
Portland Or 97211

PORTLAND OR 970

30 AUG 2017 PM 5 L



RECEIVED
BLM AZ STATE OFFICE
2017 SEP -5 P 3:25
PHOENIX, ARIZONA

BLM
One North Central Ave.
Suite 800
Phoenix, Arizona 85004

85004-442700



TELETYPE
UNIT

Amc 436774

NOTICE OF INTENTION TO HOLD MINING CLAIMS/SITES

When Recorded Return Document to:

Dave Yakymc
850 NE Faloma Rd
Portland Or 97211

BLM
Date
Stamp

RECEIVED
BLM AZ STATE OFFICE

2011 SEP - 5 P 3:21

PHOENIX, ARIZONA

Check here if this is a change of address.

Telephone: _____

E-mail Address: Yakco1@gmail.com

I (We) intend to hold the claims(s) and/or site(s) listed below for the calendar year 20___, and I (We) have filed or will file a Notice of Intent to Hold in the county where the claim (s) is located.


Reason for filing a Notice of Intent to Hold instead of an assessment work filing (check one):

- Maintenance fee was paid to maintain claim(s) during this assessment year.
- Mill or tunnel sites.
- Claim(s) was located during the current assessment year.
- BLM has deferred assessment work (attach copy of decision granting deferment, or pending petition for deferment including date petition was filed.)

Line No.	AMC NUMBER	CLAIM/SITE NAME	COUNTY RECORDER DATA (If available)	TWP	RNG	SEC
1	436777	Crown Prince		T6N	R10W	23SW
2						
3						
4						
5						
6						
7						
8						
9						
10						

AT 9/15/11

NOTICE OF INTENTION TO HOLD MINING CLAIMS/SITES
page 2



1. State of Arizona, County of Maricopa

2. I (Name) Dave Yakymic

3. Reside at (Address) 850 NE Paloma Rd

City Portland County Multnomah State Or Zip 97211

being duly sworn, depose and say that I am a citizen of the United States, more than eighteen years of age, that all of the facts set forth in this notice, subject to the provisions and penalties of 18 U.S.C. 1001 pertaining to the filing of false, fictitious, or fraudulent statements with the United States, are true and correct according to the best of my knowledge, information and belief.

4. Owner's name and address (If not shown in Items 1-3 above).

5. Dated: 8-30-2011 Signature: [Signature]

Bureau of Land Management
Arizona State Office
www.blm.gov/az

No. of Claims:		x \$10 =
Check No:	<u>1072</u>	Init. <u>[Init]</u>
Receipt No.:	<u>3972563</u>	
For BLM Use Only		

Dave Yakym
850 NE Paloma Rd
Port. Or 97211

PORTLAND OR 970

31 AUG 2017 PM 5 L



BLM
One North Central Avenue
Suite 800
Phoenix Arizona, 85004

PHOENIX, ARIZONA

2017 SEP -5 P 3:20

RECEIVED
BLM AZ STATE OFFICE

85004-442700



United States Department of the Interior
Bureau of Land Management
 DIV OF LANDS, MINRLS & ENERGY
 ONE N CENTRAL AVE
 PHOENIX, AZ 85004 -4427
 Phone: 602-417-9200

Receipt

No: 3972563

Transaction #: 4082507	
Date of Transaction: 09/06/2017	
CUSTOMER:	
DAVE YAKYMI 850 NE FALOMA RD PORTLAND,OR 97211-1141 US	

LINE #	QTY	DESCRIPTION	REMARKS	UNIT PRICE	TOTAL
1	1.00	LOCATABLE MINERALS / MINING CLAIMS- NOT NEW-UNADJUD, ONE AUTH NO. ONLY / MINING CLAIM MONEY RECEIVED CASES: AMC436777/\$10.00	NOI 2017/1	- n/a -	10.00
TOTAL:					\$10.00

PAYMENT INFORMATION					
1	AMOUNT:	10.00	POSTMARKED:	08/31/2017	
	TYPE:	CHECK	RECEIVED:	09/05/2017	
	CHECK NO:	1072			
	NAME:	YAKYMI, DAVID W 850 NE FALOMA RD PORTLAND OR 97211-1141 US			

REMARKS

This receipt was generated by the automated BLM Collections and Billing System and is a paper representation of a portion of the official electronic record contained therein.

Run Date: 07/31/17

Run Time: 02:19 PM

**DEPARTMENT OF THE INTERIOR
BUREAU OF LAND MANAGEMENT
MINING CLAIMS**

MC Maintenance Fees Paid Through the BLM Pay Portal

CBS Receipt: 3907529

Printed For Lead File # AMC436774

Agency Tracking ID: 1501094175

Assessment Year: 2018

Number of BLM Serial Nr: 2

Paid On: 07/26/2017

Total Amount Paid: \$310.00

Claim Name	BLM Serial No	Lead File No	Amount Paid
REYMERT	AMC436782	AMC436774	\$155.00
PHILADELPHIA	AMC437140	AMC437132	\$155.00

United States Department of the Interior
Bureau of Land Management
 BUSINESS & SUPPORT SVCS DIV
 ONE N CENTRAL AVE SUITE 800
 PHOENIX, AZ 85004 -4427
 Phone: 602-417-9200

Receipt

No: 3907529

Transaction #: 4016921	
Date of Transaction: 07/26/2017	
CUSTOMER:	
TIMOTHY BAAK 118 S. FULTON ST. NEWELL, IA 50568 US	

LINE #	QTY	DESCRIPTION	REMARKS	UNIT PRICE	TOTAL
1	1.00	LOCATABLE MINERALS / MINING CLAIMS- NOT NEW-UNADJUD, ONE AUTH NO. ONLY / MINING CLAIM MONEY RECEIVED CASES: AMC436782/\$310.00		- n/a -	310.00
TOTAL:					\$310.00

PAYMENT INFORMATION			
NOTE: Items will appear on credit card statement as "BLM O Mining Claim".			
1	AMOUNT:	310.00	POSTMARKED: N/A
	TYPE:	CREDIT CARD	RECEIVED: 07/26/2017
	NAME:	TIMOTHY BAAK 118 S. FULTON ST. NEWELL IA 50568 US	
	CARD NO:	XXXXXXXXXXXX5517	AUTH CODE: 02621B
	NAME ON CARD:	TIMOTHY BAAK	
	EXPIRES:	02/2022	
	SIGNATURE:		

REMARKS

This receipt was generated by the automated BLM Collections and Billing System and is a paper representation of a portion of the official electronic record contained therein.

Run Date: 09/14/16

Run Time: 01:48 PM

**DEPARTMENT OF THE INTERIOR
BUREAU OF LAND MANAGEMENT
MINING CLAIMS**

MC Maintenance Fees Paid Through the BLM Pay Portal

CBS Receipt: 3647327

Printed For Lead File # **AMC436774**

Agency Tracking ID: 1472568740

Assessment Year: 2017

Number of BLM Serial Nr: 1

Paid On: 08/30/2016

Total Amount Paid: \$155.00

Claim Name	BLM Serial No	Lead File No	Amount Paid
CROWN PRINCE	AMC436777	AMC436774	\$155.00

United States Department of the Interior
Bureau of Land Management
 BUSINESS & SUPPORT SVCS DIV
 ONE N CENTRAL AVE SUITE 800
 PHOENIX, AZ 85004 -4427
 Phone: (602) 417-9200

Receipt

No: 3647327

Transaction #: 3751314	
Date of Transaction: 08/30/2016	
CUSTOMER:	
DAVID YAKYMI 850 NE FALOMA RD PORTLAND, OR 97211 US	

LINE #	QTY	DESCRIPTION	REMARKS	UNIT PRICE	TOTAL
1	1.00	LOCATABLE MINERALS / MINING CLAIMS- NOT NEW-UNADJUD, ONE AUTH NO. ONLY / MINING CLAIM MONEY RECEIVED CASES: AMC436777/\$155.00		- n/a -	155.00
TOTAL:					\$155.00

PAYMENT INFORMATION					
NOTE: Items will appear on credit card statement as "BLM O Mining Claim".					
1	AMOUNT:	155.00	POSTMARKED:	N/A	
	TYPE:	CREDIT CARD	RECEIVED:	08/30/2016	
	NAME:	DAVID YAKYMI 850 NE FALOMA RD PORTLAND OR 97211 US			
	CARD NO:	XXXXXXXXXXXX8655	AUTH CODE:	H11100	
	NAME ON CARD:	DAVID YAKYMI			
	EXPIRES:	04/2018			
	SIGNATURE:				

REMARKS

This receipt was generated by the automated BLM Collections and Billing System and is a paper representation of a portion of the official electronic record contained therein.

Run Date: 09/09/16

Run Time: 05:54 AM

**DEPARTMENT OF THE INTERIOR
BUREAU OF LAND MANAGEMENT
MINING CLAIMS**

MC Maintenance Fees Paid Through the BLM Pay Portal

CBS Receipt: 3646069

Printed For Lead File # **AMC436774**

Agency Tracking ID: 1472481173

Number of BLM Serial Nr: 3

Assessment Year: 2017

Paid On: 08/29/2016

Total Amount Paid: \$465.00

Claim Name	BLM Serial No	Lead File No	Amount Paid
HERRING PLACER	AMC436774	AMC436774	\$155.00
GOLD SAGA	AMC436778	AMC436774	\$155.00
HERRING LODE	AMC436779	AMC436774	\$155.00

**United States Department of the Interior
Bureau of Land Management
BUSINESS & SUPPORT SVCS DIV
ONE N CENTRAL AVE SUITE 800
PHOENIX, AZ 85004 -4427
Phone: (602) 417-9200**

Receipt

No: 3646069

Transaction #: 3750050	
Date of Transaction: 08/29/2016	
CUSTOMER:	
SHARIF MOHAMED 575 PLANK RD AVERILL PARK, NY 12018 US	

LINE #	QTY	DESCRIPTION	REMARKS	UNIT PRICE	TOTAL
1	1.00	LOCATABLE MINERALS / MINING CLAIMS- NOT NEW-UNADJUD, ONE AUTH NO. ONLY / MINING CLAIM MONEY RECEIVED CASES: AMC436774/\$465.00		- n/a -	465.00
TOTAL:					\$465.00

PAYMENT INFORMATION			
NOTE: Items will appear on credit card statement as "BLM O Mining Claim".			
1	AMOUNT:	465.00	POSTMARKED: N/A
	TYPE:	CREDIT CARD	RECEIVED: 08/29/2016
	NAME:	SHARIF MOHAMED 575 PLANK RD AVERILL PARK NY 12018 US	
	CARD NO:	XXXXXXXXXXXX5876	AUTH CODE: 05138Z
	NAME ON CARD:	SHARIF MOHAMED	
	EXPIRES:	11/2019	
	SIGNATURE:		

REMARKS

This receipt was generated by the automated BLM Collections and Billing System and is a paper representation of a portion of the official electronic record contained therein.

425517
436774

MAINTENANCE FEE PAYMENT

Claimant Name: Stephen Hibberd
 Address: 2214 West Runion Dr
 City: Phoenix State: AZ Zip: 85027
 Telephone: 602-515-16877
 E-mail address: HibberdKnives@AOL
 Signature: Stephen Hibberd

RECEIVED
 BLM AZ STATE OFFICE
 2016 AUG 23 P 12: 18
 PHOENIX, ARIZONA
 BLM
 Date
 Stamp

Check here if this is a change of address.

LINE NO.	AMC NUMBER	CLAIM/SITE NAME	COUNTY RECORDER DATA (If available)	TWP	RNG	SEC
1	AMC436774	AMC436774	? QUESTIONED			
2	AMC425520					
3	436775	BLUEBIRD				
4	(See attached Customer Info Report - MC)					
5						
6						
7						
8						
9						
10						

List additional claims on Form MCF114.

Bureau of Land Management
Arizona State Office
www.blm.gov/az/

No. of Claims*: 2 x \$155 = 310⁰⁰
 Check No: 1362 Init. PER
 Receipt No.: 3638326
 For BLM Use Only

* \$155 per lode mining claim, mill site, or tunnel site; and \$155 for each 20 acres or portion thereof for each placer mining claim.

Form: MCF112
 Revised July 2014

ENTERED
 AUG 26 2016
 BY: RE

This form is available from the Arizona Geological Survey and may be reproduced.

**DEPARTMENT OF THE INTERIOR
BUREAU OF LAND MANAGEMENT
MINING CLAIMS
(MASS) Serial Register Page**

RunDate/Time: 08/23/16 01:05 PM

Page: 1 of 2

01 05-10-1872;017STAT0091;30USC26,28,34
Case Type 384101: LODE CLAIM
Commodity:
Claim Name: JT JUMPER VEIN
Case Disposition: ACTIVE
Required Maintenance Fee: \$155.00

Total Acres
20.660

Serial Number
AMC425520
Lead File Number
AMC425517

<u>Name & Address</u>	<u>Int Rel</u>
HIBBERD STEPHEN C 2214 W RUNION DR PHOENIX, AZ 85027-3413	CLAIMANT

<u>County/State</u>	<u>District</u>
MARICOPA County, AZ	PHOENIX DO

<u>Mer</u>	<u>Twp</u>	<u>Rng</u>	<u>Sec</u>	<u>Subdivision</u>
14	0060N	0060W	025	NE

<u>Act Date</u>	<u>Code</u>	<u>Action Text</u>	<u>Action Remarks</u>	<u>Receipt Number</u>
11/14/2013	403	LOCATION DATE		
11/19/2013	395	RECORDATION NOTICE RECD	1	2914119
01/04/2016	782	MAINTENANCE FEE PAYMENT	2016;\$155	3466488
08/25/2015	483	SMALL MINER CERT FILED	2016	
12/21/2015	480	EVID OF ASSMT FILED	2015	3458608
08/25/2015	481	NOTICE OF INTENT TO HOLD	2015	3377296
08/26/2014	483	SMALL MINER CERT FILED	2015	
11/19/2013	484	LOCATION YEAR / MAINTENAN	2014;\$140	2914119
11/24/2014	481	NOTICE OF INTENT TO HOLD	2014	3113582
01/04/2016	113	ADDITIONAL INFO RECEIVED	2016 WVR CORR - PD MF	
12/07/2015	393	DECISION/NOTICE ISSUED	WVR - LACKS OWNER	
07/23/2015	396	TRF OF INTEREST FILED	FENZ TOM	3349306
10/30/2014	393	DECISION/NOTICE ISSUED	NOI CORRECTION REQ	
05/09/2014	669	LAND STATUS CHECKED		
11/19/2013	501	ACCT ADV IN LEAD FILE	AMC425517-AMC425521;	

<u>Line Nr</u>	<u>Remarks</u>
0001	1/4/16. 2016 WAIVER CORRECT ION-PAID 2016 MAINT FEE

DEPARTMENT OF THE INTERIOR
BUREAU OF LAND MANAGEML
MINING CLAIMS

MC Customer Information - With Serial No. and Claim Name
ACTIVE CLAIMS

Admin State: AZ

Geo State: AZ

HIBBERD STEPHEN C
2214 W RUNION DR
PHOENIX, AZ 85027-3413

CUSTOMER ID: 2383801

<u>Serial No.</u>	<u>Claim Name/Number</u>	<u>Lead Serial No.</u>	<u>Disposition</u>
AMC425520	JT JUMPER VEIN	AMC425517	ACTIVE
AMC436775	BLUEBIRD	AMC436774	ACTIVE

Number of ACTIVE cases: 2

United States Department of the Interior
Bureau of Land Management
 DIV OF LANDS, MINRLS & ENERGY
 ONE N CENTRAL AVE
 PHOENIX, AZ 85004 -4427
 Phone: 602-417-9200

Receipt

No: 3638326

Transaction #: 3742229	
Date of Transaction: 08/23/2016	
CUSTOMER:	
STEPHEN C HIBBERD 2214 W RUNION DRIVE PHOENIX, AZ 85027 US	

LINE #	QTY	DESCRIPTION	REMARKS	UNIT PRICE	TOTAL
1	1.00	LOCATABLE MINERALS / MINING CLAIMS- NOT NEW-UNADJUD, ONE AUTH NO. ONLY / MINING CLAIM MONEY RECEIVED CASES: AMC425520/\$155.00	2017 MAINT/1	- n/a -	155.00
TOTAL:					\$155.00

PAYMENT INFORMATION			
1	AMOUNT:	155.00	POSTMARKED: N/A
	TYPE:	CHECK	RECEIVED: 08/23/2016
	CHECK NO:	1362	
	NAME:	HIBBERD, STEPHEN C 2214 W RUNION DRIVE PHOENIX AZ 85027 US	

REMARKS

This receipt was generated by the automated BLM Collections and Billing System and is a paper representation of a portion of the official electronic record contained therein.

United States Department of the Interior
Bureau of Land Management
 DIV OF LANDS, MINRLS & ENERGY
 ONE N CENTRAL AVE
 PHOENIX, AZ 85004 -4427
 Phone: 602-417-9200

Receipt

No: 3638304

Transaction #: 3742204	
Date of Transaction: 08/23/2016	
CUSTOMER:	
STEPHEN C HIBBERD 2214 W RUNION DRIVE PHOENIX, AZ 85027 US	

LINE #	QTY	DESCRIPTION	REMARKS	UNIT PRICE	TOTAL
1	1.00	SUSPENSE, MISCELLANEOUS / SUSPENSE, MISCELLANEOUS / TEMPORARY HOLD (1 WEEK ONLY)	2017 MAINT/1 QUESTIONABLE AMC NUMBER	155.00	155.00
TOTAL:					\$155.00

PAYMENT INFORMATION			
1	AMOUNT:	155.00	POSTMARKED: N/A
	TYPE:	CHECK	RECEIVED: 08/23/2016
	CHECK NO:	1362	
	NAME:	HIBBERD, STEPHEN C 2214 W RUNION DRIVE PHOENIX AZ 85027 US	

REMARKS
AMC43775 BELONGS TO DRAKE CEMENT NOT HIBBERD. AMC436774 BELONGS TO MOHAMED SHARIF

This receipt was generated by the automated BLM Collections and Billing System and is a paper representation of a portion of the official electronic record contained therein.

Run Date: 08/25/16

Run Time: 05:50 AM

**DEPARTMENT OF THE INTERIOR
BUREAU OF LAND MANAGEMENT
MINING CLAIMS**

MC Maintenance Fees Paid Through the BLM Pay Portal

CBS Receipt: 3620148

Printed For Lead File # **AMC436774**

Agency Tracking ID: 1470152132

Assessment Year: 2017

Number of BLM Serial Nr: 2

Paid On: 08/02/2016

Total Amount Paid: \$310.00

Claim Name	BLM Serial No	Lead File No	Amount Paid
REYMERT	AMC436782	AMC436774	\$155.00
PHILADELPHIA	AMC437140	AMC437132	\$155.00

United States Department of the Interior
Bureau of Land Management
 BUSINESS & SUPPORT SVCS DIV
 ONE N CENTRAL AVE SUITE 800
 PHOENIX, AZ 85004 -4427
 Phone: (602) 417-9200

Receipt

No: 3620148

Transaction #: 3723811	
Date of Transaction: 08/02/2016	
CUSTOMER:	
TIMOTHY BAAK 118 S. FULTON ST. NEWELL,IA 50568 US	

LINE #	QTY	DESCRIPTION	REMARKS	UNIT PRICE	TOTAL
1	1.00	LOCATABLE MINERALS / MINING CLAIMS- NOT NEW-UNADJUD,ONE AUTH NO. ONLY / MINING CLAIM MONEY RECEIVED CASES: AMC436782/\$310.00		- n/a -	310.00
TOTAL:					\$310.00

PAYMENT INFORMATION			
NOTE: Items will appear on credit card statement as "BLM O Mining Claim".			
1	AMOUNT:	310.00	POSTMARKED: N/A
	TYPE:	CREDIT CARD	RECEIVED: 08/02/2016
	NAME:	TIMOTHY BAAK 118 S. FULTON ST. NEWELL IA 50568 US	
	CARD NO:	XXXXXXXXXXXX2377	AUTH CODE: 00267B
	NAME ON CARD:	TIMOTHY BAAK	
	EXPIRES:	04/2021	
	SIGNATURE:		

REMARKS

This receipt was generated by the automated BLM Collections and Billing System and is a paper representation of a portion of the official electronic record contained therein.

NOTICE!!

These documents have been scanned!

Do not place un-scanned documents beneath this notice!

Do not remove this notice from this file!

GPO Jacket No. 560-102
Print Order 61540
Rise Business Services; LLC
Job=AZ15 5/2/2019



Box Number= AZ15019



Claim Begin-End: AMC436774-AMC436782

5 Miscellaneous



AZ15019-7

AMC436731-AMC437154

AMC 4367774

United States Department of the Interior
Bureau of Land Management
 DIV OF LANDS, MINRLS & ENERGY
 ONE N CENTRAL AVE
 PHOENIX, AZ 85004 -4427
 Phone: 602-417-9200

Receipt	
No:	4555513

Transaction #: 4676643	
Date of Transaction: 09/06/2019	
CUSTOMER:	
DAVE YAKYMI 850 NE FALOMA RD PORTLAND, OR 97211-1141 US	

LINE #	QTY	DESCRIPTION	REMARKS	UNIT PRICE	TOTAL
1	1.00	LOCATABLE MINERALS / MINING CLAIMS- NOT NEW-UNADJUD, ONE AUTH NO. ONLY / MINING CLAIM MONEY RECEIVED CASES: AMC436777/\$15.00	WAV	- n/a -	15.00
TOTAL:					\$15.00

PAYMENT INFORMATION			
1	AMOUNT:	15.00	POSTMARKED: N/A
	TYPE:	CHECK	RECEIVED: 09/04/2019
	CHECK NO:	1082	
	NAME:	YAKYMI, DAVE 850 NE FALOMA RD PORTLAND OR 97211-1141 US	

REMARKS

This receipt was generated by the automated BLM Collections and Billing System and is a paper representation of a portion of the official electronic record contained therein.

*10/23/2019 \$15 REFUND
 PROCESSED FOR
 OVERPAYMENT. PM*

*WAIVER
 #502 NO
 POL INCLUDED*

Authorized Date 10/23/2019

Instructions to Accounts AZ BLM REFUND \$15, TO DAVE YAKYMI; FOR PAYMENT ON WAIVER NOT
REQUIRED, ON AMC436777, RECEIPT #4555513. RM

Login ID 6222

Entry Date 10/23/2019

Total Amount \$15.00



Brown, Pauline <paulinebrown@blm.gov>


AMC436774

2 messages

Knudson, John <jdknudso@blm.gov>
To: Pauline Brown <paulinebrown@blm.gov>

Mon, Sep 19, 2016 at 11:50 AM

Pauline,
Attached is a PDF sized for 11x17 printout.
Jack Knudson

 **AMC436774-t03sr11e-S11.pdf**
731K

Brown, Pauline <paulinebrown@blm.gov>
To: "Knudson, John" <jdknudso@blm.gov>

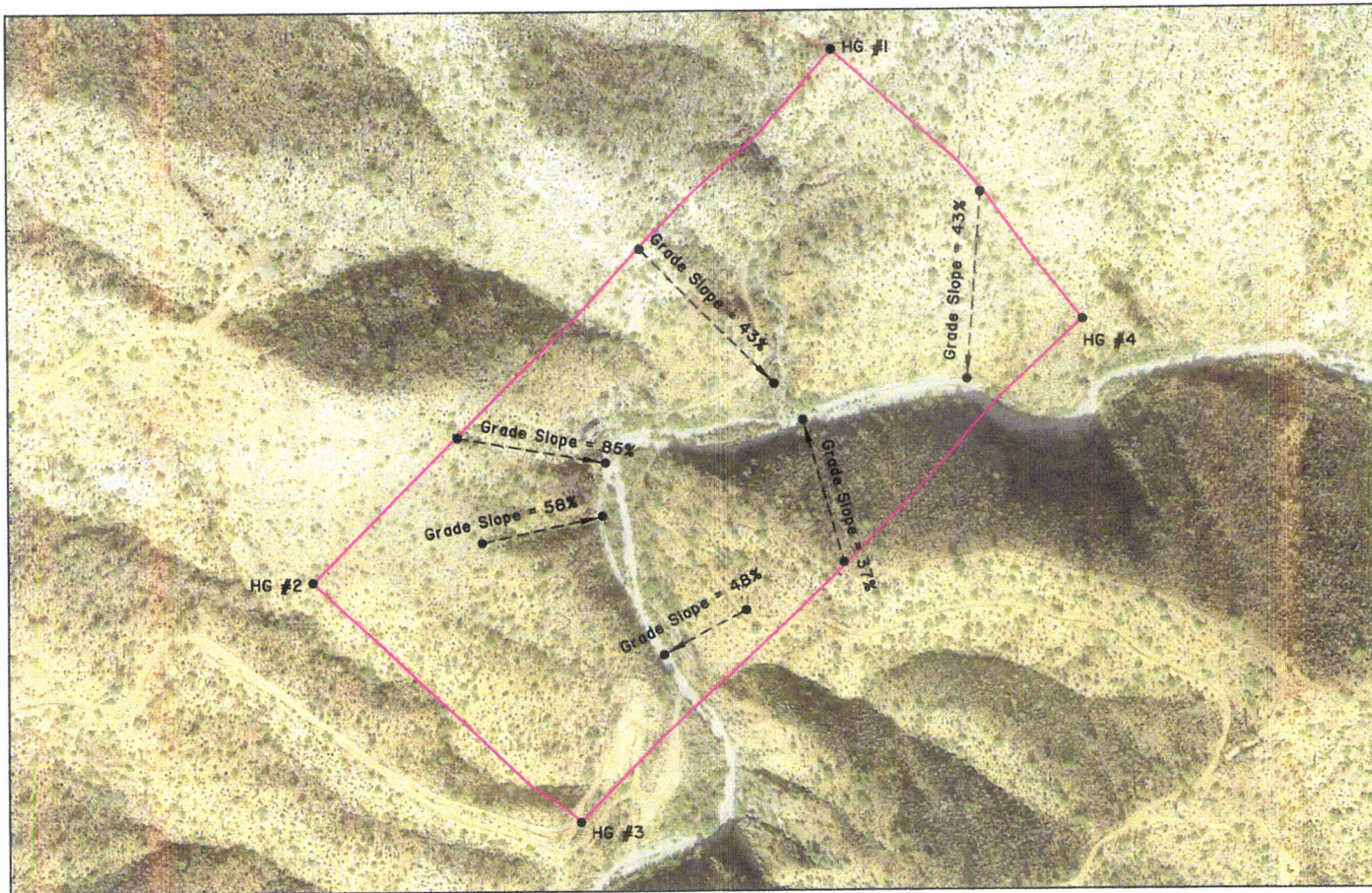
Mon, Sep 19, 2016 at 12:32 PM

Thank you Jack,

[Quoted text hidden]

—
PAULINE BROWN
LAND LAW EXAMINER
BUREAU OF LAND MANAGEMENT
ARIZONA STATE OFFICE
ONE NORTH CENTRAL AVE, STE 800
PHOENIX, AZ 85004-4427
OFFICE: (602) 417-9360
FAX: (602) 417-9490; 602-417-9452
paulinebrown@blm.gov
www.blm.gov/az
<https://www.facebook.com/BLMArizona>

EXHIBIT AMC 436774 Herring Gulch Placer Mining Claim
Located approximately 8 miles SW of Superior
SECTION II, TOWNSHIP 3 SOUTH, RANGE II EAST, ARIZONA



PREPARED BY THE
UNITED STATES DEPARTMENT OF THE INTERIOR
BUREAU OF LAND MANAGEMENT

September 19, 2016

Mass Add/Delete/Update Action Data

Starting Serial Number Ending Serial Number

436774

436782

	Action Data:
Action Code:	393 <input type="button" value="Lookup"/>
Action Remark:	AMENDMENT REQUIRED Action 484 Amounts: <input type="radio"/> \$ <input type="text"/> <input type="radio"/> \$ <input type="text"/>
Action Date:	08/03/2016
Receipt Nr:	<input type="text"/>

- [AMC436774] - - 393 - AMENDMENT REQUIRED
- [AMC436775] - - 393 - AMENDMENT REQUIRED
- [AMC436776] - - 393 - AMENDMENT REQUIRED
- [AMC436777] - - 393 - AMENDMENT REQUIRED
- [AMC436778] - - 393 - AMENDMENT REQUIRED
- [AMC436779] - - 393 - AMENDMENT REQUIRED
- [AMC436780] - - 393 - AMENDMENT REQUIRED
- [AMC436781] - - 393 - AMENDMENT REQUIRED
- [AMC436782] - - 393 - AMENDMENT REQUIRED

=====

Total Amount Processed : \$0.00

	Update Action Data:
Action Code:	<input type="text"/> <input type="button" value="Lookup"/>
Action Remark:	<input type="text"/>
Action Date:	<input type="text"/>
Receipt Nr:	<input type="text"/>

United States Department of the Interior
Bureau of Land Management
 DIV OF LANDS, MINRLS & ENERGY
 ONE N CENTRAL AVE
 PHOENIX, AZ 85004 -4427
 Phone: 602-417-9200

Receipt

No: 3655169


Transaction #: 3759234		ENTERED SEP 13 2016 <i>(AC635)</i>
Date of Transaction: 09/08/2016		
CUSTOMER:		
GRE INC 2091 E MURRAY HOLLADAY RD STE SALT LAKE CITY, UT 84117-5017 US		<i>Amendments placed on top of the ORIGINAL LOCATION NOTICES - ps</i>

LINE #	QTY	DESCRIPTION	REMARKS	UNIT PRICE	TOTAL
1	1.00	LOCATABLE MINERALS / MINING CLAIMS- NOT NEW-UNADJUD, ONE AUTH NO. ONLY / MINING CLAIM MONEY RECEIVED CASES: AMC436782/\$70.00	AMEND/7	- n/a -	70.00
TOTAL:					\$70.00

PAYMENT INFORMATION			
1	AMOUNT:	70.00	POSTMARKED: N/A
	TYPE:	CHECK	RECEIVED: 09/06/2016
	CHECK NO:	003609	
	NAME:	GRE INC 2091 E MURRAY HOLLADAY RD STE SALT LAKE CITY UT 84117-5017 US	

REMARKS

This receipt was generated by the automated BLM Collections and Billing System and is a paper representation of a portion of the official electronic record contained therein.



GOLD RUSH
EXPEDITIONS

RECEIVED
BLM AZ STATE OFFICE

2016 SEP 9/13/2016 4:01

PHOENIX, ARIZONA

GRE, Inc.
2091 E. Murray Holladay Road
Suite #22E
SLC, UT 84117

ARIZONA BLM

Re: SEVEN AMENDED Notice of Location(s)

Dear ARIZONA BLM Cashier,

Please find enclosed SEVEN AMENDED Notice of location (s) for filing. I understand the fee for recording each of these documents. I have enclosed a check for the fees. Please apply the appropriate amount owed for filing fees and send a receipt with the recorded documents.

I have also enclosed a postage paid envelope for the document(s) to be returned.

Thank you for your time and efforts.

Sincerely,

(AC 635)
ENTERED SEP 13 2016
R

GRE Accounting
385-218-2138
accounting@goldrushexpeditions.com
www.goldrushexpeditions.com

3



OFFICIAL RECORDS OF
PINAL COUNTY RECORDER
VIRGINIA ROSS

When recorded mail to:

GRE Inc.
2091 E Murray Holladay Road #22E
SLC, UT 84117

DATE/TIME: 09/01/2016 1011
FEE: \$10.00
PAGES: 3
FEE NUMBER: 2016-058696



AZ 8

(The above space reserved for recording information)

*Amendment placed on top
of the Original
Location Notice.*

Amended Notice of location

DOCUMENT TITLE

Hearing Placer (Amc 436774)
Date/Time: 02/18/2016 1033
Fee Number: 2016-009526

RECEIVED
BLM AZ STATE OFFICE
2016 SEP -6 P 4: 03
PHOENIX, ARIZONA

DO NOT DISCARD THIS PAGE. THIS COVER PAGE IS RECORDED AS PART OF YOUR DOCUMENT. THE CERTIFICATE OF RECORDATION WITH THE FEE NUMBER IN THE UPPER RIGHT CORNER IS THE PERMANENT REFERENCE NUMBER OF THIS DOCUMENT IN THE PINAL COUNTY RECORDER'S OFFICE.

3



OFFICIAL RECORDS OF
PINAL COUNTY RECORDER
VIRGINIA ROSS

When recorded mail to:

GRE Inc.
2091 E Murray Holladay Road #22E
SLC, UT 84117

DATE/TIME: 09/01/2016 1011
FEE: \$10.00
PAGES: 3
FEE NUMBER: 2016-058693



(The above space reserved for recording information)

Amended Notice of location

*Amendment placed on top
of the Original Location
Notice. ps*

DOCUMENT TITLE

Gold Saga lode (436778)
Date/Time: 02/18/2016 1033
Fee #: 2016-009524

DO NOT DISCARD THIS PAGE. THIS COVER PAGE IS RECORDED AS PART
OF YOUR DOCUMENT. THE CERTIFICATE OF RECORDATION WITH THE
FEE NUMBER IN THE UPPER RIGHT CORNER IS THE PERMANENT
REFERENCE NUMBER OF THIS DOCUMENT IN THE PINAL COUNTY
RECORDER'S OFFICE.

RECEIVED
BLM AZ STATE OFFICE
2016 SEP - 6 P 4: 02
PHOENIX, ARIZONA

3



OFFICIAL RECORDS OF
PINAL COUNTY RECORDER
VIRGINIA ROSS

JT 8

When recorded mail to:

GRE Inc.
2091 E Murray Holladay Road #22E
SLC, UT 84117

DATE/TIME: 09/01/2016 1011
FEE: \$10.00
PAGES: 3
FEE NUMBER: 2016-058695



(The above space reserved for recording information)

*Amendment placed on top
of the original
Location Notice - ps*

Amended Notice of location

DOCUMENT TITLE

Hemmg Lode (Ame 436779)
Date/Time: 02/18/2016 1033
Fee Number: 2016-009526

PHOENIX, ARIZONA

2016 SEP - 6 P 4: 02

RECEIVED
BLM AZ STATE OFFICE

DO NOT DISCARD THIS PAGE. THIS COVER PAGE IS RECORDED AS PART OF YOUR DOCUMENT. THE CERTIFICATE OF RECORDATION WITH THE FEE NUMBER IN THE UPPER RIGHT CORNER IS THE PERMANENT REFERENCE NUMBER OF THIS DOCUMENT IN THE PINAL COUNTY RECORDER'S OFFICE.

3



OFFICIAL RECORDS OF
PINAL COUNTY RECORDER
VIRGINIA ROSS

When recorded mail to:

GRE Inc.
2091 E Murray Holladay Road #22E
SLC, UT 84117

DATE/TIME: 09/01/2016 1011
FEE: \$10.00
PAGES: 3
FEE NUMBER: 2016-058694



(The above space reserved for recording information)

Amended Notice of location

DOCUMENT TITLE

Reymert lode (Ame 436782)

Date/Time: 02/18/2016 1033

Fee Number: 2016 - 009525

Amendment placed on top of the Original location Notice.

DO NOT DISCARD THIS PAGE. THIS COVER PAGE IS RECORDED AS PART OF YOUR DOCUMENT. THE CERTIFICATE OF RECORDATION WITH THE FEE NUMBER IN THE UPPER RIGHT CORNER IS THE PERMANENT REFERENCE NUMBER OF THIS DOCUMENT IN THE PINAL COUNTY RECORDER'S OFFICE.

RECEIVED
BLM AZ STATE OFFICE
2016 SEP - 6 P 4: 02
PHOENIX, ARIZONA



United States Department of the Interior

BUREAU OF LAND MANAGEMENT
Arizona State Office
One North Central Avenue, Suite 800
Phoenix, Arizona 85004-4427
www.blm.gov/az/



818

AUG 03 2016

RECEIVED
BLM AZ STATE OFFICE
2016 SEP - 6 P 4: 01
PHOENIX, ARIZONA

In Reply Refer To:
3800 (9200) PB
AMC436774

CERTIFIED MAIL - RETURN RECEIPT REQUESTED No. 7015 1660 0000 0271 8136

NOTICE

GRE INC :
2091 E MURRAY HOLLADAY RD :
STE 22E :
SALT LAKE CITY, UT 84117-5174 :

This Notice Affects the Claims
Shown in the Block Below.

AMC436774 - AMC436782 ✓
✓ HERRING PLACER; BLUEBIRD; CORA; CROWN PRINCE; GOLD SAGA; HERRING
LODE; KING TUT; KING TUT 2; REYMER

430781
430783
New Owners

Mining Claim Location Notices – Amendments Required

Pursuant to Title 43 Code of Federal Regulations (CFR) 3832.1, the Bureau of Land Management (BLM), Arizona State Office received your notices of location for recording mining claims. In accordance with 43 CFR 3832.12, the claims listed above cannot be accepted as filed and must be amended as noted below.

1. AMC436774 is located diagonally and does not conform to the U.S. Public Land Survey System and its rectangular subdivisions, as required.
2. AMC436775 thru AMC436782: In accordance with 43 CFR 3832.12 a lode claim must be described by metes and bounds and include a tie to a permanent monument such as a section quarter corner monument. All claim descriptions must include state, meridian, township, range, section and by aliquot part to the quarter section.
3. Inadequate maps were provided; the map should be accurate enough for BLM to identify the mining claims or sites on the ground. The map should depict both sections and the quarter sections within the sections. Distances from the sides, top, and bottom of the sections should be listed on the map to give a more accurate idea of the where the claim

actually lies on the ground. The bearings and distances in degrees and feet between claim corners must be clearly identified; the length and width of the claim should also be written on the map.

In accordance with 43 CFR 3832.12(c) (1) You must describe placer claims by aliquot part and complete lots using the U.S. Public Land Survey System and its rectangular subdivisions except when placer claims are (i) on unsurveyed Federal lands; (ii) Gulch or bench placer claims; or (iii) Bounded by other mining claims or nonmineral lands. If one of these situations exists you must describe the lands by protracted survey or by metes and bounds.

The amendment must provide one of the following:

1. Identify which situation exists to require a placer mining claim to be located by metes and bounds and provide a metes and bounds description; or
2. Amend the mining claim using the U.S. Public Land Survey System and its rectangular subdivisions and describe the mining claim by aliquot parts and complete lots.

When amending a claim, you cannot take in any new ground. A placer mining claim must contain at least 10 acres. If a mining claim of 10 acres, described by aliquot parts, cannot be retained you should relinquish the claim and relocate the claim(s) correctly, rather than amend the incorrectly located claim(s).


There is a \$10 BLM processing fee for each amendment. We must receive the amendments within 30 days of your receipt of this notice. If the amendments are not received within the 30-day timeframe the mining claims will be declared null and void.

If additional information is required, please contact Pauline Brown at 602-417-9360. Please include your AMC serial number(s) on all correspondence.



Rebecca Heick
Deputy State Director
Lands, Minerals and Energy Division

RECEIVED
BLM AZ STATE OFFICE
2016 SEP -6 P 4: 01
PHOENIX, ARIZONA



GOLD RUSH

EXPEDITIONS
2091 E. MURRAY HOLLADAY RD, STE. 22E
SALT LAKE CITY, UTAH 84117

CERTIFIED MAIL



7015 0640 0003 5824 1073



\$4.68 IN POSTAGE
FIRST CLASS
NO POSTAGE
NECESSARY
IF MAILED
IN THE
UNITED STATES



\$1.38 IN POSTAGE
FIRST CLASS
NO POSTAGE
NECESSARY
IF MAILED
IN THE
UNITED STATES

RECEIVED
BLM AZ STATE OFFICE

2016 SEP -6 P 4:00

PHOENIX, ARIZONA

Arizona BLM
Attn: Cashier
One N. Central Ave., Ste. 800
Phoenix, AZ 85004

**United States Department of the Interior
Bureau of Land Management**

DIV OF LANDS, MINRLS & ENERGY
ONE N CENTRAL AVE
PHOENIX, AZ 85004 -4427
Phone: 602-417-9200

Receipt

No: 3545195


Transaction #: 3647588		ENTERED JUN 16 2016
Date of Transaction: 04/27/2016		
CUSTOMER: <i>BB</i>		
GRE INC 2091 E MURRAY HOLLADAY RD STE SALT LAKE CITY, UT 84117-5174 US	<i>Amendments placed on top of original Location Notice. ps</i>	

LINE #	QTY	DESCRIPTION	REMARKS	UNIT PRICE	TOTAL
1	1.00	LOCATABLE MINERALS / MINING CLAIMS- NOT NEW-UNADJUD, ONE AUTH NO. ONLY / MINING CLAIM MONEY RECEIVED CASES: AMC436780/\$20.00	AMENDMENT - 2	- n/a -	20.00
TOTAL:					\$20.00

PAYMENT INFORMATION			
1	AMOUNT:	20.00	POSTMARKED: N/A
	TYPE:	CHECK	RECEIVED: 04/26/2016
	CHECK NO:	003162	
	NAME:	GRE INC 2091 E MURRAY HOLLADAY RD STE SALT LAKE CITY UT 84117-5174 US	

REMARKS
<i>AMC 436780; AMC 436781</i>

This receipt was generated by the automated BLM Collections and Billing System and is a paper representation of a portion of the official electronic record contained therein.



GOLD RUSH
EXPEDITIONS

4/19/2016

GRE, Inc.
2091 E. Murray Holladay Road
Suite #22E
SLC, UT 84117

ARIZONA BLM

Re: TWO AMENDED Notice of Location(s)

Dear ARIZONA BLM Cashier,


Please find enclosed two AMENDED Notice of location (s) for filing. The wrong County was put on the maps. I understand there is a fee for recording each of these documents. I have enclosed a check for the fees. Please apply the appropriate amount owed for filing fees and send a receipt with the recorded documents.

I have also enclosed a postage paid envelope for the document(s) to be returned.

Thank you for your time and efforts.

Sincerely,

GRE Accounting
385-218-2138
accounting@goldrushexpeditions.com
www.goldrushexpeditions.com



GOLD RUSH

EXPEDITIONS

2091 E. MURRAY HOLLADAY RD, STE. 22E

SALT LAKE CITY, UTAH 84117

CERTIFIED MAIL™




7014 1200 0002 2188 9542




\$4.668 US POSTAGE
0629000071388
FROM 84117

Arizona BLM
Attn: Cashier
One N. Central Ave., Ste. 800
Phoenix, AZ 85004

RECEIVED
AZ ST
JUN APR 26 12 28 01
PHOENIX, ARIZONA





GOLD RUSH

EXPEDITIONS

2091 E. MURRAY HOLLADAY RD, STE. 22E
SALT LAKE CITY, UTAH 84117




7014 1200 0002 2188 9542



\$4.68 US POSTAGE
FIRST CLASS
PERMIT NO. 1188
SALT LAKE CITY, UT

Arizona BLM
Attn: Cashier
One N. Central Ave., Ste. 800
Phoenix, AZ 85004

REC'D
AZ ST
APR 26 2 01
PHOENIX, ARIZONA



Mass Add/Delete/Update Action Data

Starting Serial Number Ending Serial Number

436780

436781

	Action Data:	
Action Code:	635	Lookup
Action Remark:	CORRECT COUNTY NA	Action
	484 Amounts: <input type="radio"/> \$	<input type="text"/>
	<input type="radio"/> \$	<input type="text"/>
Action Date:	04/26/2016	
Receipt Nr:	3545195	


Add **Delete** **Close**

[AMC436780] - - 635 - CORRECT COUNTY NAME
 [AMC436781] - - 635 - CORRECT COUNTY NAME

=====
Total Amount Processed : \$0.00

	Update Action Data:	
Action Code:	<input type="text"/>	Lookup
Action Remark:	<input type="text"/>	
Action Date:	<input type="text"/>	
Receipt Nr:	<input type="text"/>	

Update



GOLD RUSH
EXPEDITIONS

2/11/2016

GRE, Inc.
2091 E. Murray Holladay Road
Suite #22E
SLC, UT 84117

ARIZONA BLM

Re: NINE Notice of Location(s)

Dear ARIZONA BLM Cashier,

Please find enclosed NINE Notice of location (s) for filing. I understand there is a fee for recording each of these documents. I have enclosed a check for the fees. Please apply the appropriate amount owed for filing fees and send a receipt with the recorded documents.

I have also enclosed a postage paid envelope for the document(s) to be returned.

Thank you for your time and efforts.

Sincerely,

GRE Accounting
385-218-2138
accounting@goldrushexpeditions.com
www.goldrushexpeditions.com

RUSH

AMC436774



PHOENIX, ARIZONA

RECEIVED
BLM ASSISTANT OFFICE
2016 FEB 18 P 2:58

NOTICE!!

These documents have been scanned!

Do not place un-scanned documents beneath this notice!

Do not remove this notice from this file!

GPO Jacket No. 560-102
Print Order 61540
Rise Business Services, LLC
Job=AZ15 5/2/2019



Box Number= AZ15019



Claim Begin-End: AMC436774-AMC436782

6 Location Notices-Amendments and Supporting Documents



AZ15019-7 AMC436731-AMC437154

MINING CLAIM STATUS REPORT

Data Entered: 02/23/16 RAM

MTP Checked By: 02/23/16 Ram
GEO Checked By: 02/23/16 Ram

LEAD SERIAL NUMBER: AMC 436774 thru AMC 436782

NUMBER OF CLAIMS & TYPE:

8 LODGE
1 PLACER
ASSOCIATION PLACER
MILL SITE
TUNNEL SITE

CHARGES:

Location Fee @ \$37 = \$ 333.00
Processing Fee @ \$20 = \$ 180.00
Maintenance Fee @ \$155 = \$ 1395.00
Add'l Maint Fee for Assoc Placer = \$
SUBTOTAL \$ 1908.00
Other Fees \$
Other Fees \$
TOTAL \$ 1908.00

TOTAL ACREAGE: 20 Per Claim
(Placer Only)

NUMBER OF LOCATORS: 1

DOCUMENTS RECEIVED VIA: Over-the-Counter [] Mail [] TIMELY FILED: Yes [] No []

LEGAL DESCRIPTION: T 2S R 11E SEC 27
T 3S R 11E SEC 11, 3, 4
T 6N R 11E SEC 9
T 7N R 6W SEC 17, 18
T 6N R 10W SEC 14, 23
T 4N R 13W SEC 23

BLM [] FOREST SERVICE [] SUBJ TO PL 359: Yes [] No []
WILDERNESS AREA []

SPLIT ESTATE: N/A [] SX [] PX [] OTHER []
SRHA [] Was proper Notice filed if located on SHRA Land? Yes [] No []

RECONVEYED MINERALS ON BLM LAND REQUIRE OPENING ORDER FROM 1944 TO 1993:
Open to Entry On _____ N/A []

COMMENTS/STATUS: VOID [] PARTIALLY VOID [] PVT MINERALS [] WITHDRAWN LANDS []
OTHER [] claims must be amended - M+B less required, as
AMC 436774 is a diagonal Placer - must amend or justify. 9/19/16 Determined to be a GULCH CLAIM, see
drawings by Jo Knudson (Cadastral Survey Dept).

[] Claimant acknowledges that portions of the following claim(s) site(s) may be void or voidable.

Printed Name of Claimant _____ Signature of Claimant _____

*****FINAL ADJUDICATION*****
DATE 6/15/16 INITIALS FB

AMC 436774

Amended LOCATION NOTICE FOR Gulch PLACER MINING CLAIM

NOTICE IS HEREBY GIVEN that the HERRING Gulch

placer mining claim has been located by

GRE INC whose current mailing

address is 2091 E Murray Holladay Road Suite 22E, SLC, UT 84117.

The general course of this claim is NORTH EAST TO SOUTH WEST situated in PINAL County, Arizona.

The Herring Gulch Placer Mining Claim is located pursuant to 43 C.F.R. 3832.12 (b), on a gulch and described by metes and bounds, including a description of the tie to an official survey monument as follows: Beginning at North corner #1, thence 1320 feet southwest at 225° to west corner #2, thence 660 feet southeast at 135° to south corner #3, thence 1320 feet northeast at 45°, to East corner #4, thence 660 feet northwest at 315° back to North corner #1, place of beginning.

Tie Point: Beginning at T 3S R 11E survey monument for corner of sections 2, 3, 10, 11 thence South 60° 5 minutes 17 seconds East a distance of 2,816 feet to claim corner #1.

The location monument on which this notice is posted is situated within Section 11, Township 3S, Range 11E, Gila Salt River Base and Meridian, Arizona and this claim encompasses portions of the following quarter section (s), section (s), Township (s) and Range (s) NE, NW & SW ¼ OF SECTION 11 T3S R11E

Gila Salt River Meridian, Arizona.

The locality of this claim with reference to some natural object or permanent monument and additional information

This Notice of Location has been written to capture mineral rights within its boundaries, only on open and locatable ground. In the case that some or parts of the claim boundaries overlap private or patented land it is understood that no rights or ownership is implied or assumed in relation to that portion of the claim. In the case that any part of this claim boundary may overlap another, pre-existing claim, it is understood that no rights or ownership is implied or assumed in relation to that portion of the claim. Any overlap or overstaking that has occurred is solely due to standard sizing of claims and there is no claim or ownership implied or assumed.

DATED AND POSTED on the ground this 29TH day of DECEMBER, 2015.

LOCATOR (s) [Signature]
Crystal Sutton (agent)

Form MCF100

BLM Date Stamp	PHOENIX, ARIZONA	2016 SEP - 6 P 4: 03	RECEIVED BLM AT STATE OFFICE
----------------------	------------------	----------------------	---------------------------------

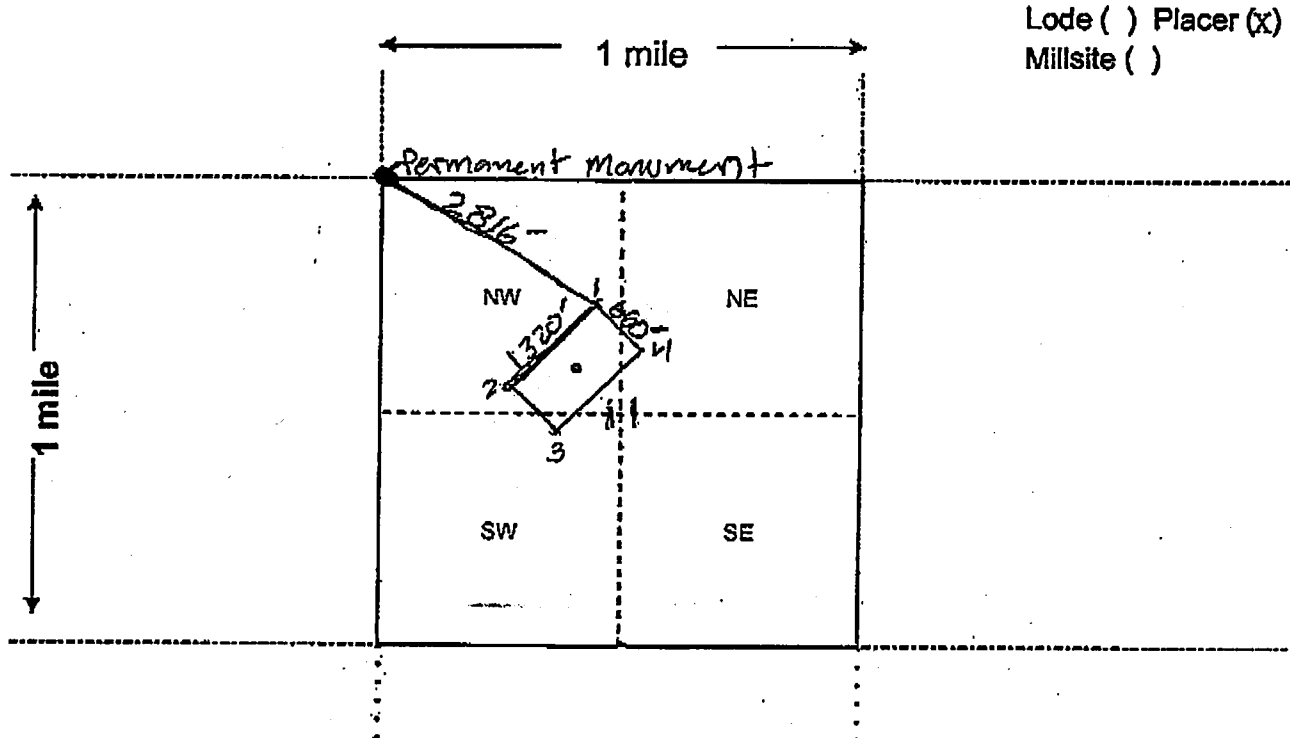
AMC 436774

RECEIVED
BLM AZ STATE OFFICE

2016 SEP -6 P 4:03

PHOENIX, ARIZONA

Amended
MINING CLAIM MAP



Scale: 1" = 2000 feet



1. The above map depicts the HERRING GULCH PLACER mining claim, which is located in Section (s) 11, Township 3 S, Range 11 E, Gila and Salt River Base and Meridian, PINAL County, Arizona. Total claim acreage is 20

2. The type of corner and location monuments used are as follows: 2" X 2" WOODEN POSTS WITH FLAGGING


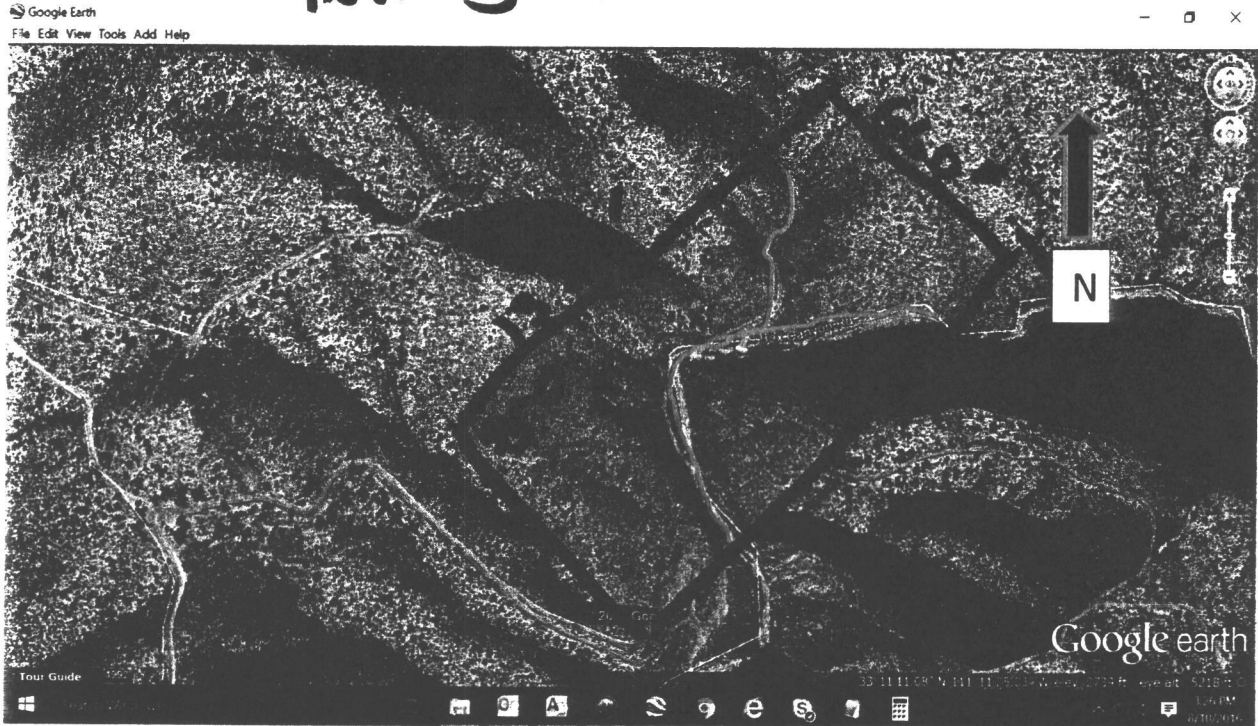
3. The bearings and distances in degrees and feet between claim corners and to a public land survey monument are as depicted on the map.

4. If the claim is a placer or millsite claim with exterior limits conforming to legal subdivisions of the public survey, provide a legal description of the claim _____

Form MCF100a
Revised July 2014

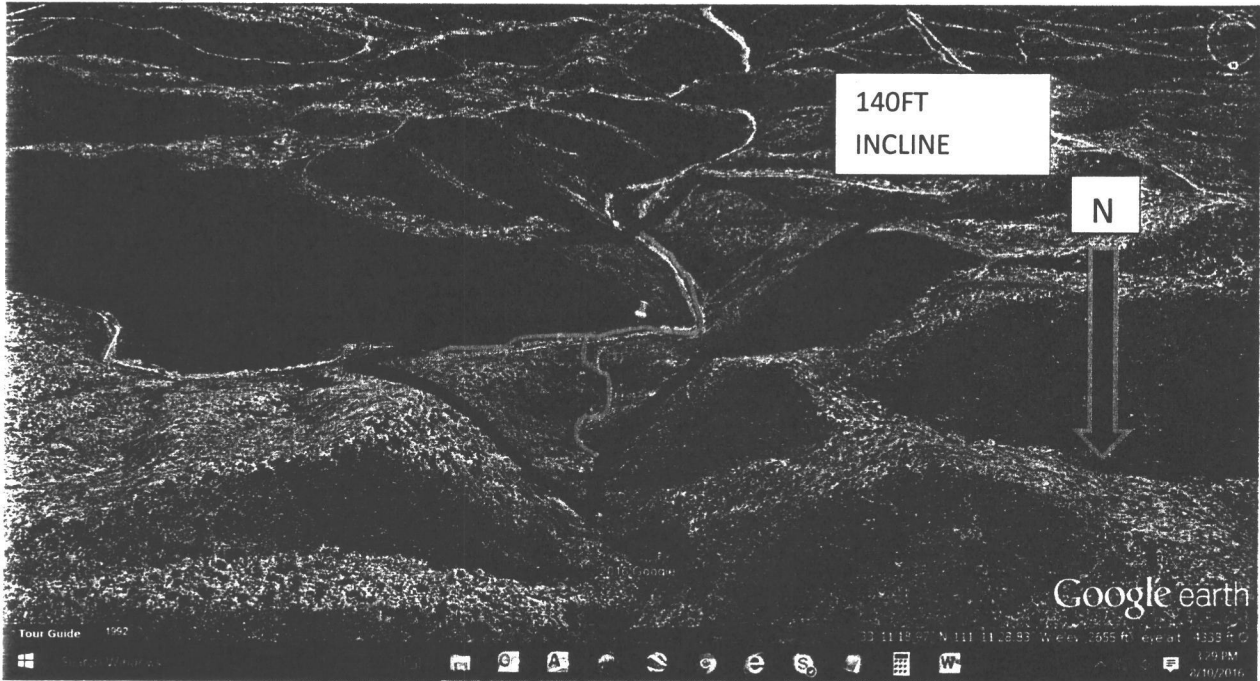
This form is available from the Arizona Geology Survey and may be reproduced.

Herring Gulch Placer



Amc 436774

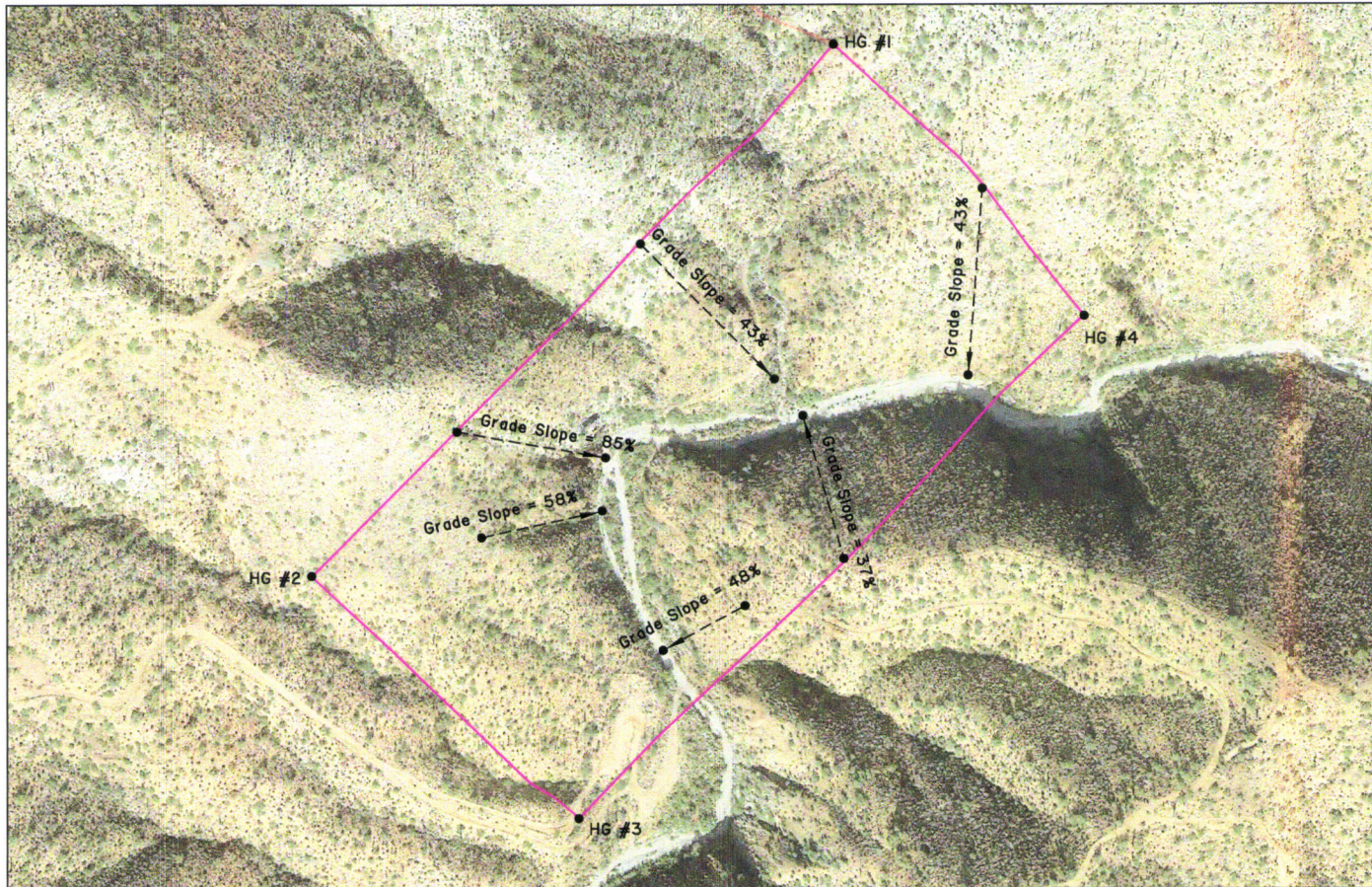
RECEIVED
M AZ STATE OFFICE
018 SEP -6 P 4: 03
PHOENIX, ARIZONA



Herring Gulch Placer
Ame 436774

RECEIVED
BLM AZ STATE OFFICE
2016 SEP -6 P 4: 03
PHOENIX, ARIZONA

EXHIBIT AMC 436774 Herring Gulch Placer Mining Claim
Located approximately 8 miles SW of Superior
SECTION II, TOWNSHIP 3 SOUTH, RANGE II EAST, ARIZONA



PREPARED BY THE
UNITED STATES DEPARTMENT OF THE INTERIOR
BUREAU OF LAND MANAGEMENT

September 19, 2016

LOCATION NOTICE FOR PLACER MINING CLAIM

NOTICE IS HEREBY GIVEN that the HERRING

placer mining claim has been located by

GRE INC whose current mailing

address is 2091 E Murray Holladay Road Suite 22E, SLC, UT 84117.

The general course of this claim is NORTH EAST TO SOUTH WEST situated in PINAL County, Arizona.

This claim is 1320 feet in length and 660 feet in width. This claim runs from the location monument on which this location notice is posted approximately 660 feet in a NORTH EAST direction to the NORTH EAST end line and 660 feet in a SOUTH WEST direction to the SOUTH WEST end line. This claim is marked by six monuments, one at each corner and one at the center of each end line of the claim.

The location monument on which this notice is posted is situated within Section 11, Township 3S, Range 11E, Gila Salt River Base and Meridian, Arizona and this claim encompasses portions of the following quarter section (s), section (s), Township (s) and Range (s) NE, NW & SW ¼ OF SECTION 11 T3S R11E

Gila Salt River Meridian, Arizona.

The locality of this claim with reference to some natural object or permanent monument and additional information

(if any) concerning its locality are as follows: DISCOVERY MONUMENT IS LOCATED SOUTH 46° 6 MINUTES 29 SECONDS EAST, A DISTANCE OF 3,051 FEET FROM THE PERMANENT MONUMENT LOCATED AT THE SE CORNER OF SECTION 3 T3S R11E

This Notice of Location has been written to capture mineral rights within its boundaries, only on open and locatable ground. In the case that some or parts of the claim boundaries overlap private or patented land it is understood that no rights or ownership is implied or assumed in relation to that portion of the claim. In the case that any part of this claim boundary may overlap another, pre-existing claim, it is understood that no rights or ownership is implied or assumed in relation to that portion of the claim. Any overlap or overstaking that has occurred is solely due to standard sizing of claims and there is no claim or ownership implied or assumed.

DATED AND POSTED on the ground this 29TH day of DECEMBER, 2015.

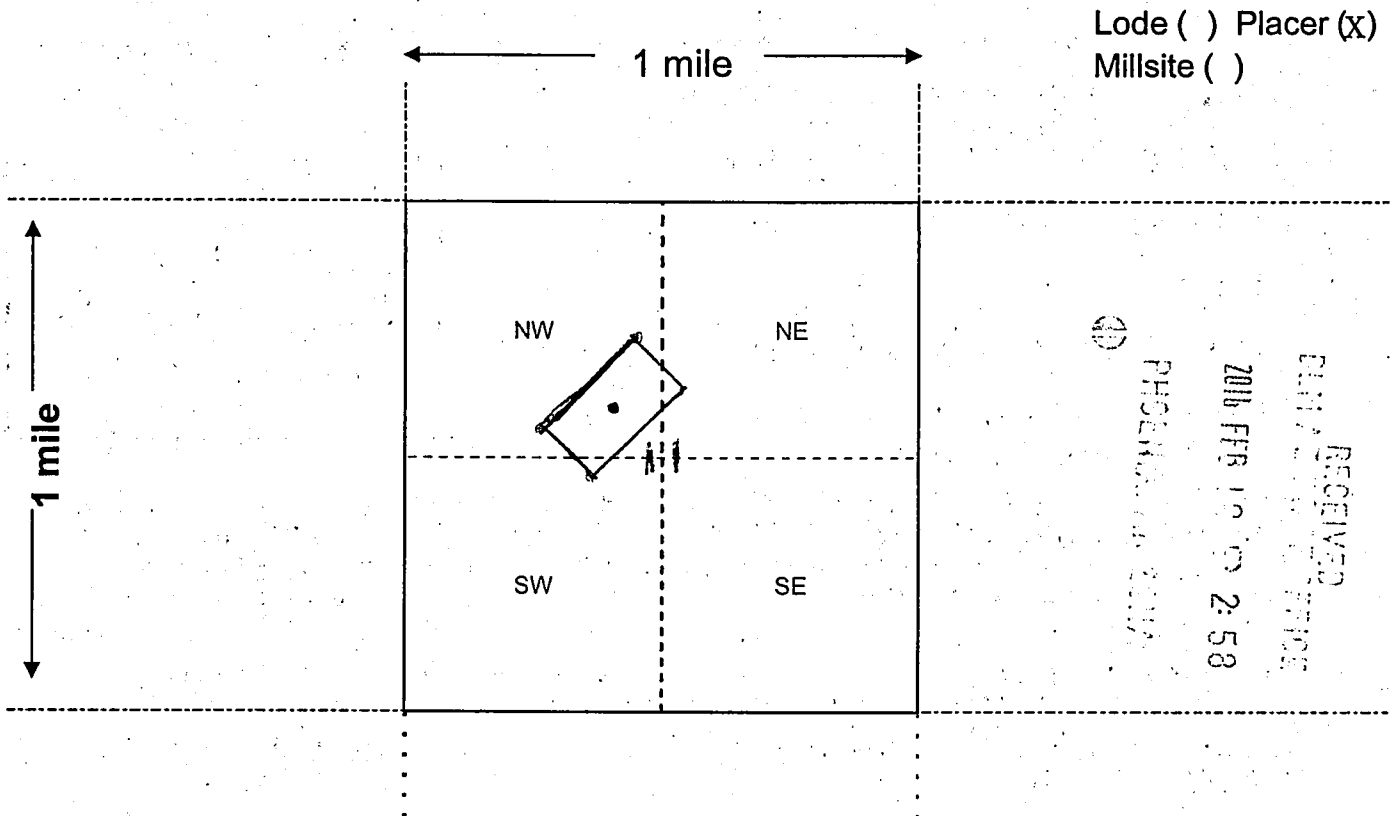
LOCATOR (s) 

BLM
Date
Stamp

RECEIVED
BLM
2015
DEC
29
2:58

AMC436774

MINING CLAIM MAP



AMC 436774

1. The above map depicts the HERRING PLACER mining claim, which is located in Section (s) 11, Township 3 S, Range 11 E, Gila and Salt River Base and Meridian, PINAL County, Arizona. Total claim acreage is 20
2. The type of corner and location monuments used are as follows: 2" X 2" WOODEN POSTS WITH FLAGGING
3. The bearings and distances in degrees and feet between claim corners and to a public land survey monument are as depicted on the map.
4. If the claim is a placer or millsite claim with exterior limits conforming to legal subdivisions of the public survey, provide a legal description of the claim _____

Form MCF100a
Revised July 2014



AMENDED LOCATION NOTICE FOR LODE MINING CLAIM

NOTICE IS HEREBY GIVEN that the BLUEBIRD AMC436775

lode mining claim has been located by

GRE INC whose current mailing

address is 2091 E Murray Holladay Road Suite 22E, SLC, UT 84117.

The general course of this claim is SOUTH WEST TO NORTH EAST

situated in GILA County, Arizona. This claim is 1500 feet in length and 600 feet in width. The BLUEBIRD Lode Mining Claim is located pursuant to 43 C.F.R. 3832.12 (b), and described by metes and bounds, including a description of the tie to an official survey monument as follows: Beginning at North corner #1, thence 1500 feet southwest at 225° to west corner #2, thence 600 feet southeast at 135° to south corner #3, thence 1500 feet northeast at 45°, to East corner #4, thence 600 feet northwest at 315° back to North corner #1, place of beginning.

Tie Point: Beginning at T 6N R 11E survey monument for corner of sections 9, 10, 15, 16 thence NORTH 16° 13 minutes 35 seconds WEST a distance of 2231 feet to claim corner #1.

The location monument on which this notice is posted is situated within Section 9, Township 6N, Range 11E, Gila Salt River Base and Meridian, Arizona and this claim encompasses portions of the following quarter section (s), section (s), Township (s) and Range (s) SE ¼ OF SECTION 9 T6N R11E

Gila Salt River Base and Meridian, Arizona.

This Notice of Location has been written to capture mineral rights within its boundaries, only on open and locatable ground. In the case that some or parts of the claim boundaries overlap private or patented land it is understood that no rights or ownership is implied or assumed in relation to that portion of the claim. In the case that any part of this claim boundary may overlap another, pre-existing claim, it is understood that no rights or ownership is implied or assumed in relation to that portion of the claim. Any overlap or overstaking that has occurred is solely due to standard sizing of claims and there is no claim or ownership implied or assumed.

DATED AND POSTED on the ground this 29TH day of DECEMBER, 2015.

LOCATOR (s) _____

Crystal Sutton (Agent for GRE Inc)

BLM
Date
Stamp

AMC 436775

RECEIVED
BLM STATE OFFICE
2016 SEP - 6 P 4: 01
PHOENIX, ARIZONA
Form MCF100

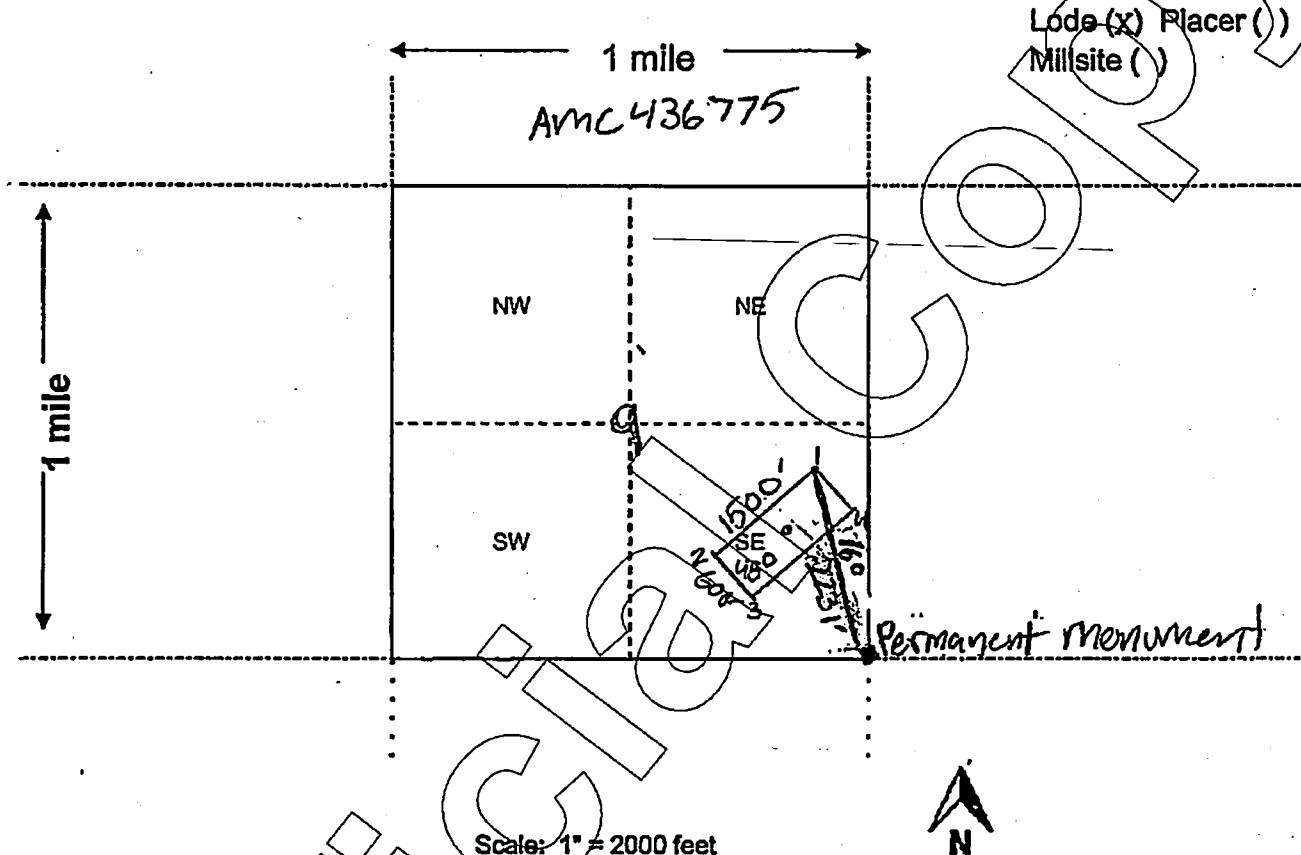
Unrecorded



RECEIVED
BLM AZ STATE OFFICE

2016 SEP -6 P 4: 01

PHOENIX, ARIZONA *Amended*
MINING CLAIM MAP



- Scale: 1" = 2000 feet
1. The above map depicts the BLUEBIRD LODE mining claim, which is located in Section (s) 9, Township 6 N, Range 11 E, Gila and Salt River Base and Meridian, GILA County, Arizona. Total claim acreage is 20.66
 2. The type of corner and location monuments used are as follows: 2" X 2" WOODEN POSTS WITH FLAGGING
 3. The bearings and distances in degrees and feet between claim corners and to a public land survey monument are as depicted on the map.
 4. If the claim is a placer or millsite claim with exterior limits conforming to legal subdivisions of the public survey, provide a legal description of the claim _____

Form MCF100a
Revised July 2014

LOCATION NOTICE FOR LODE MINING CLAIM

NOTICE IS HEREBY GIVEN that the BLUEBIRD

lode mining claim has been located by

GRE INC whose current mailing

address is 2091 E Murray Holladay Road Suite 22E, SLC, UT 84117-5174

The general course of this claim is SOUTH WEST TO NORTH EAST

situated in GILA County, Arizona. This claim is 1500 feet in length and 600 feet in width. This claim runs from the location monument on which this location notice is posted approximately 750 feet in a SOUTHWEST direction to the SOUTHWEST end line and 750 feet in a NORTHEAST direction to the NORTHEAST end line. This claim is marked by six monuments, one at each corner and one at the center of each end line of the claim.

The location monument on which this notice is posted is situated within Section 9, Township 6N, Range 11E, Gila Salt River Base and Meridian, Arizona and this claim encompasses portions

of the following quarter section (s), section (s), Township (s) and Range (s) SE ¼ OF SECTION 9 T6N R11E

Gila Salt River Base and Meridian, Arizona.

The locality of this claim with reference to some natural object or permanent monument and additional information

(if any) concerning its locality are as follows: DISCOVERY MONUMENT IS LOCATED NORTH 36° 29 MINUTES 4 SECONDS WEST, A DISTANCE OF 1,689 FEET FROM THE PERMANENT MONUMENT LOCATED AT THE SE CORNER OF SECTION 9 T6N R11E

This Notice of Location has been written to capture mineral rights within its boundaries, only on open and locatable ground. In the case that some or parts of the claim boundaries overlap private or patented land it is understood that no rights or ownership is implied or assumed in relation to that portion of the claim. In the case that any part of this claim boundary may overlap another, pre-existing claim, it is understood that no rights or ownership is implied or assumed in relation to that portion of the claim. Any overlap or overstaking that has occurred is solely due to standard sizing of claims and there is no claim or ownership implied or assumed.

DATED AND POSTED on the ground this 25TH day of DECEMBER, 2015.

LOCATOR (s) *Donald Jones*

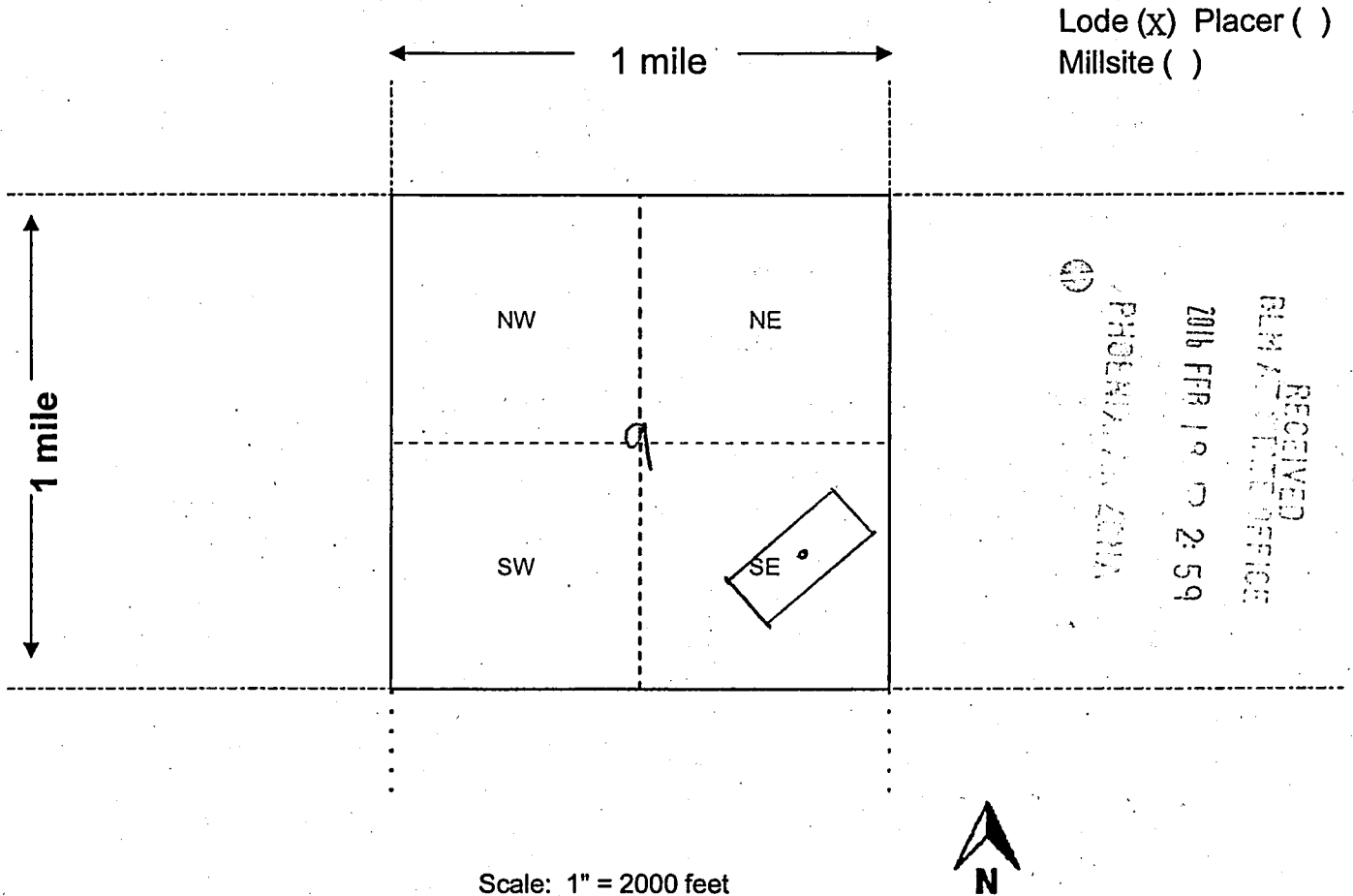
BLM
Date
Stamp

RECEIVED
BLM / SLC
2015 DEC 25 2:53
5174



AMC436775

MINING CLAIM MAP



Lode (X) Placer ()
Millsite ()

RECEIVED
BLM AND MINING OFFICE
2016 FEB 19 10 2:59
PHOENIX, AZ, 85001

AMC436775

Scale: 1" = 2000 feet

1. The above map depicts the BLUEBIRD LODE mining claim, which is located in Section (s) 9, Township 6 N, Range 11 E, Gila and Salt River Base and Meridian, GILA County, Arizona. Total claim acreage is 20.66
2. The type of corner and location monuments used are as follows: 2" X 2" WOODEN POSTS WITH FLAGGING
3. The bearings and distances in degrees and feet between claim corners and to a public land survey monument are as depicted on the map.
4. If the claim is a placer or millsite claim with exterior limits conforming to legal subdivisions of the public survey, provide a legal description of the claim _____

Form MCF100a
Revised July 2014

0733155-2-2-2

haroj

AMENDED LOCATION NOTICE FOR LODE MINING CLAIM

NOTICE IS HEREBY GIVEN that the CORA AMC436776

lode mining claim has been located by

GRE INC whose current mailing

address is 2091 E Murray Holladay Road Suite 22E, SLC, UT 84117.

The general course of this claim is EAST TO WEST and it is

situated in MARICOPA County, Arizona. This claim is 1500 feet in length and 600 feet in width. The CORA Lode Mining Claim is located pursuant to 43 C.F.R. 3832.12 (b), and described by metes and bounds, including a description of the tie to an official survey monument as follows: Beginning at NORTHEAST corner #1, thence 600 feet SOUTH at 180° to SOUTHEAST corner #2, thence 1500 feet WEST at 270° to SOUTHWEST corner #3, thence 600 feet NORTH at 0°, to NORTHWEST corner #4, thence 1500 feet EAST at 90° back to NORTHEAST corner #1, place of beginning.

Tie Point: Beginning at T 7N R 6W survey monument for corner of sections 17, 18, 19, 20 thence NORTH 32° 13 minutes 32 seconds EAST a distance of 2220 feet to claim corner #1.

The location monument on which this notice is posted is situated within Section 18, Township 7N, Range 6W, Gila Salt River Base and Meridian, Arizona and this claim encompasses portions

of the following quarter section (s), section (s), Township (s) and Range (s) SW ¼ OF SECTION 17 AND SE ¼ OF SECTION 18 T7N R6W

Gila Salt River Base and Meridian, Arizona.

This Notice of Location has been written to capture mineral rights within its boundaries, only on open and locatable ground. In the case that some or parts of the claim boundaries overlap private or patented land it is understood that no rights or ownership is implied or assumed in relation to that portion of the claim. In the case that any part of this claim boundary may overlap another, pre-existing claim, it is understood that no rights or ownership is implied or assumed in relation to that portion of the claim. Any overlap or overstaking that has occurred is solely due to standard sizing of claims and there is no claim or ownership implied or assumed.

DATED AND POSTED on the ground this 29TH day of DECEMBER, 2015.

LOCATOR (s) _____

Crystal Sutton (agent for GRE Inc)

BLM Date Stamp	2016 SEP -6 P 4: 0	RECEIVED BLM AZ STATE OFFICE PHOENIX, ARIZONA
----------------------	--------------------	---

AMC436776

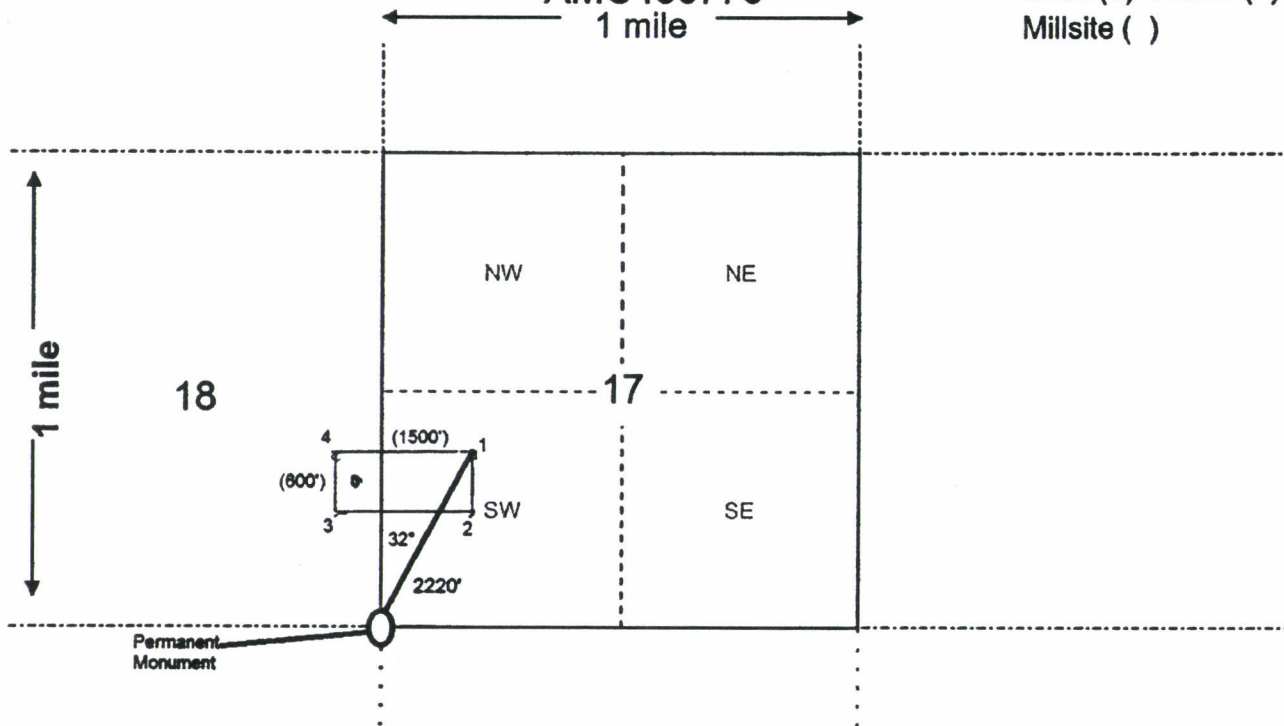
RECEIVED
BLM AZ STATE OFFICE

2016 SEP -6 P 4: 02

PHOENIX, ARIZONA

Amended
MINING CLAIM MAP
AMC436776

Lode (X) Placer ()
Millsite ()



AMC 436776

Scale: 1" = 2000 feet

- The above map depicts the CORA LODGE mining claim, which is located in Section (s) 17 & 18, Township 7 N, Range 6 W, Gila and Salt River Base and Meridian, MARICOPA County, Arizona. Total claim acreage is 20.66
- The type of corner and location monuments used are as follows: 2" X 2" WOODEN STAKES
WITH FLAGGING
- The bearings and distances in degrees and feet between claim corners and to a public land survey monument are as depicted on the map.
- If the claim is a placer or millsite claim with exterior limits conforming to legal subdivisions of the public survey, provide a legal description of the claim _____

Form MCF100a
Revised July 2014

LOCATION NOTICE FOR LODE MINING CLAIM

NOTICE IS HEREBY GIVEN that the CORA

lode mining claim has been located by

GRE INC whose current mailing

address is 2091 E Murray Holladay Road Suite 22E, SLC, UT 84117.

The general course of this claim is EAST TO WEST and it is

situated in MARICOPA County, Arizona. This claim is 1500 feet in length and 600 feet in width. This claim runs from the location monument on which this location notice is posted approximately 100 feet in a WEST direction to the WEST end line and 1,400 feet in a EAST direction to the EAST end line. This claim is marked by six monuments, one at each corner and one at the center of each end line of the claim.

The location monument on which this notice is posted is situated within Section 17 & 18, Township 7N, Range 6W, Gila Salt River Base and Meridian, Arizona and this claim encompasses portions of the following quarter section (s), section (s), Township (s) and Range (s) SW 1/4 OF SECTION 17 AND SE 1/4 OF SECTION 18 T7N R6W

Gila Salt River Base and Meridian, Arizona.

The locality of this claim with reference to some natural object or permanent monument and additional information

(if any) concerning its locality are as follows: DISCOVERY MONUMENT IS LOCATED NORTH 8° 18 MINUTES 42 SECONDS WEST, A DISTANCE OF 1,590 FEET FROM THE PERMANENT MONUMENT LOCATED AT THE SW CORNER OF SECTION 17 T7N R6W

This Notice of Location has been written to capture mineral rights within its boundaries, only on open and locatable ground. In the case that some or parts of the claim boundaries overlap private or patented land it is understood that no rights or ownership is implied or assumed in relation to that portion of the claim. In the case that any part of this claim boundary may overlap another, pre-existing claim, it is understood that no rights or ownership is implied or assumed in relation to that portion of the claim. Any overlap or overstaking that has occurred is solely due to standard sizing of claims and there is no claim or ownership implied or assumed.

DATED AND POSTED on the ground this 29TH day of DECEMBER, 2015.

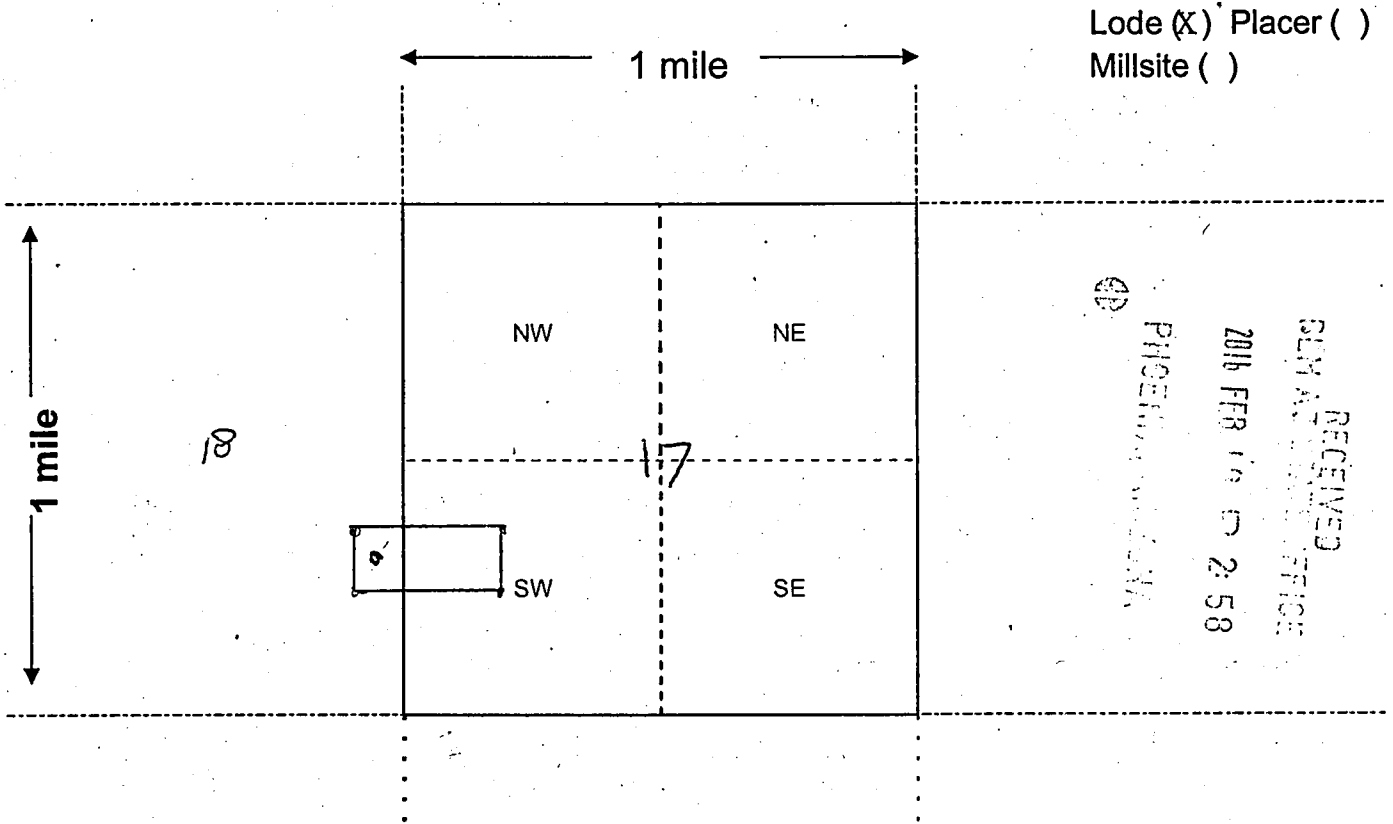
LOCATOR (s) *David Jones*

BLM
Date
Stamp
RECEIVED
2015 FEB 10 2:50
SALT LAKE COUNTY



AMC436776

MINING CLAIM MAP



Scale: 1" = 2000 feet



1. The above map depicts the CORA LODGE mining claim, which is located in Section (s) 17 & 18, Township 7 N, Range 6 W, Gila and Salt River Base and Meridian, MARICOPA County, Arizona. Total claim acreage is 20.66
2. The type of corner and location monuments used are as follows: 2" X 2" WOODEN STAKES WITH FLAGGING
3. The bearings and distances in degrees and feet between claim corners and to a public land survey monument are as depicted on the map.
4. If the claim is a placer or millsite claim with exterior limits conforming to legal subdivisions of the public survey, provide a legal description of the claim _____

Form MCF100a
Revised July 2014

AMC436716

0733155-2-2-1
haroj

AMENDED LOCATION NOTICE FOR LODE MINING CLAIM

NOTICE IS HEREBY GIVEN that the CROWN PRINCE AMC436777

lode mining claim has been located by

GRE INC whose current mailing

address is 2091 E Murray Holladay Road Suite 22E, SLC, UT 84117.

The general course of this claim is NORTH TO SOUTH and it is

situated in MARICOPA County, Arizona. This claim is 1500 feet in length and 600 feet in width. The CROWN PRINCE Lode Mining Claim is located pursuant to 43 C.F.R. 3832.12 (b), and described by metes and bounds, including a description of the tie to an official survey monument as follows: Beginning at NORTHEAST corner #1, thence 1500 feet SOUTH at 180° to SOUTHEAST corner #2, thence 600 feet WEST at 270° to SOUTHWEST corner #3, thence 1500 feet NORTH at 0°, to NORTHWEST corner #4, thence 600 feet EAST at 90° back to NORTHEAST corner #1, place of beginning.


Tie Point: Beginning at T 6N R 10W survey monument for corner of sections 14, 15, 22, 23 thence NORTH 61° 6 minutes 1 seconds EAST a distance of 1133 feet to claim corner #1.

The location monument on which this notice is posted is situated within Section 23, Township 6N, Range 10W, Gila Salt River Base and Meridian, Arizona and this claim encompasses portions of the following quarter section (s), section (s), Township (s) and Range (s) SW ¼ OF SECTION 14 T6N R10W & NW ¼ OF SECTION 23 T6N R10W

Gila Salt River Base and Meridian, Arizona.

This Notice of Location has been written to capture mineral rights within its boundaries, only on open and locatable ground. In the case that some or parts of the claim boundaries overlap private or patented land it is understood that no rights or ownership is implied or assumed in relation to that portion of the claim. In the case that any part of this claim boundary may overlap another, pre-existing claim, it is understood that no rights or ownership is implied or assumed in relation to that portion of the claim. Any overlap or overstaking that has occurred is solely due to standard sizing of claims and there is no claim or ownership implied or assumed.

DATED AND POSTED on the ground this 29TH day of DECEMBER, 2015.

LOCATOR (s) 
Crystal Sutton (Agent for GRE Inc)

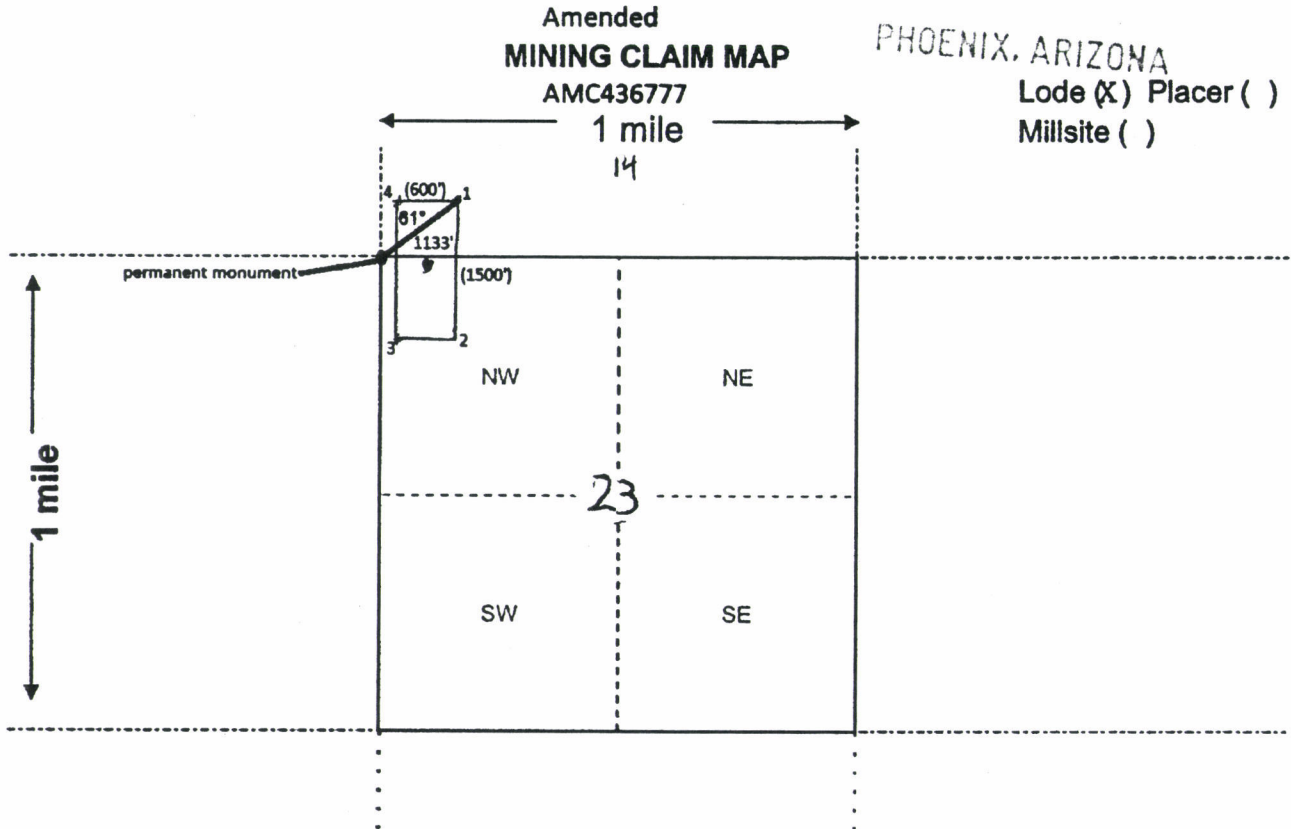
RECEIVED	BLM AZ STATE OFFICE
2016 SEP -6 P 4: 01	PHOENIX, ARIZONA
BLM	Date
Date	Stamp

AMC 436777

RECEIVED
BLM AZ STATE OFFICE

2016 SEP -6 P 4: 01

PHOENIX, ARIZONA
Lode (X) Placer ()
Millsite ()



AMC 436777

Scale: 1" = 2000 feet



- The above map depicts the CROWN PRINCE LODE mining claim, which is located in Section (s) 14 & 23, Township 6 N, Range 10 W, Gila and Salt River Base and Meridian, MARICOPA County, Arizona. Total claim acreage is 20.66
- The type of corner and location monuments used are as follows: 2" X 2" WOODEN STAKES
WITH FLAGGING
- The bearings and distances in degrees and feet between claim corners and to a public land survey monument are as depicted on the map.
- If the claim is a placer or millsite claim with exterior limits conforming to legal subdivisions of the public survey, provide a legal description of the claim _____

Form MCF100a
Revised July 2014

LOCATION NOTICE FOR LODE MINING CLAIM

NOTICE IS HEREBY GIVEN that the CROWN PRINCE

lode mining claim has been located by

GRE INC whose current mailing

address is 2091 E Murray Holladay Road Suite 22E, SLC, UT 84117.

The general course of this claim is NORTH TO SOUTH and it is

situated in MARICOPA County, Arizona. This claim is 1500 feet in length and 600 feet in width. This claim runs from the location monument on which this location notice is posted approximately 800 feet in a NORTH direction to the NORTH end line and 700 feet in a SOUTH direction to the SOUTH end line. This claim is marked by six monuments, one at each corner and one at the center of each end line of the claim.

The location monument on which this notice is posted is situated within Section 14 & 23, Township 6N, Range 10W, Gila Salt River Base and Meridian, Arizona and this claim encompasses portions

of the following quarter section (s), section (s), Township (s) and Range (s) SW ¼ OF SECTION 14 T6N R10W & NW ¼ OF SECTION 23 T6N R10W

Gila Salt River Base and Meridian, Arizona.

The locality of this claim with reference to some natural object or permanent monument and additional information

(if any) concerning its locality are as follows: DISCOVERY MONUMENT IS LOCATED SOUTH 69° 56 MINUTES 39 SECONDS EAST, A DISTANCE OF 737 FEET FROM THE PERMANENT MONUMENT LOCATED AT THE SE CORNER OF SECTION 15 T6N R10W

This Notice of Location has been written to capture mineral rights within its boundaries, only on open and locatable ground. In the case that some or parts of the claim boundaries overlap private or patented land it is understood that no rights or ownership is implied or assumed in relation to that portion of the claim. In the case that any part of this claim boundary may overlap another, pre-existing claim, it is understood that no rights or ownership is implied or assumed in relation to that portion of the claim. Any overlap or overstaking that has occurred is solely due to standard sizing of claims and there is no claim or ownership implied or assumed.

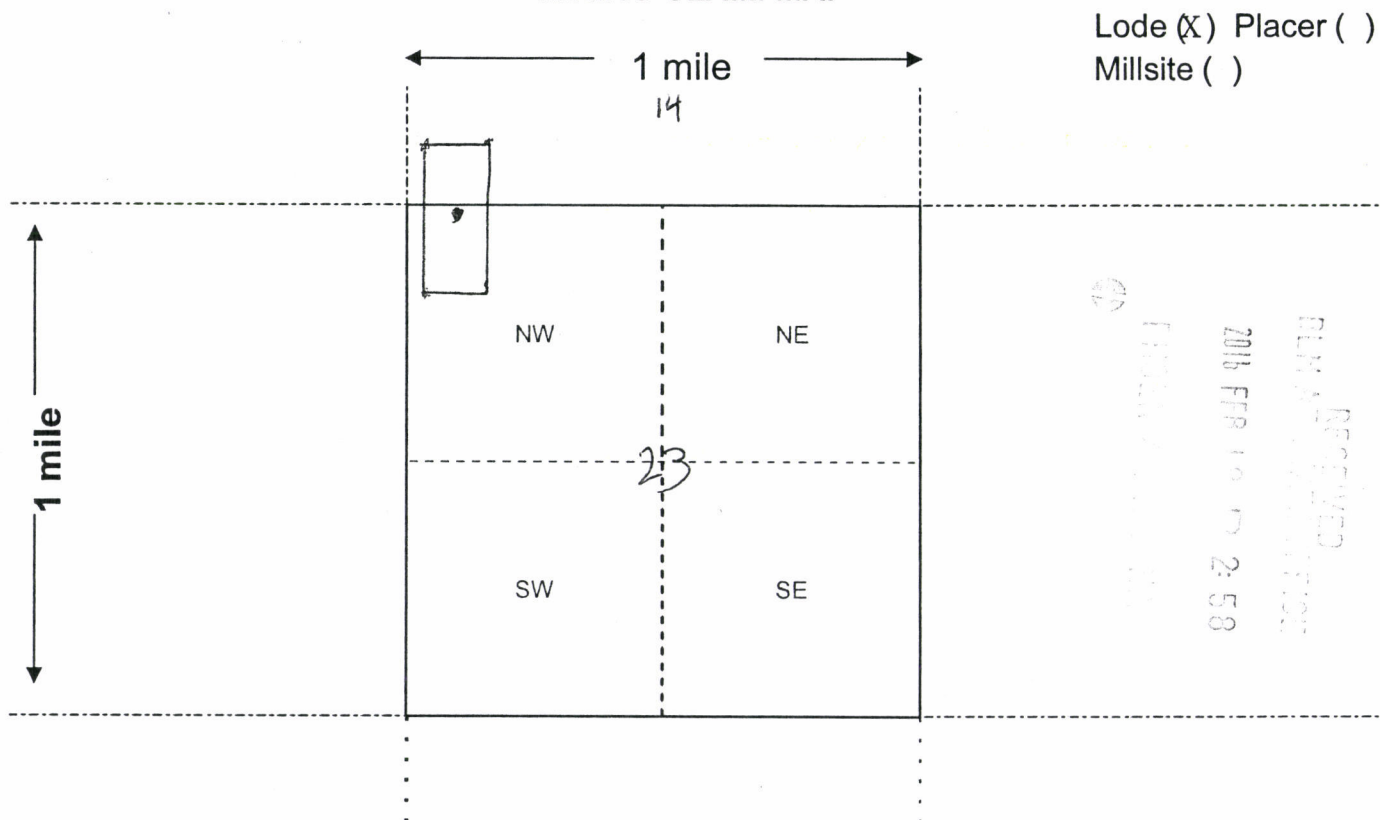
DATED AND POSTED on the ground this 29TH day of DECEMBER, 2015.

LOCATOR (s) [Signature]

BLM
Date
Stamp
2015 DEC 29 2:58
FEDERAL BUREAU OF SURVEY
GILBERT

AN0436777

MINING CLAIM MAP



Scale: 1" = 2000 feet



1. The above map depicts the CROWN PRINCE LODGE mining claim, which is located in Section (s) 14 & 23, Township 6 N, Range 10 W, Gila and Salt River Base and Meridian, MARICOPA County, Arizona. Total claim acreage is 20.66
2. The type of corner and location monuments used are as follows: 2" X 2" WOODEN STAKES
WITH FLAGGING
3. The bearings and distances in degrees and feet between claim corners and to a public land survey monument are as depicted on the map.
4. If the claim is a placer or millsite claim with exterior limits conforming to legal subdivisions of the public survey, provide a legal description of the claim _____

Form MCF100a
Revised July 2014

AMC436777

AMENDED LOCATION NOTICE FOR LODE MINING CLAIM

NOTICE IS HEREBY GIVEN that the GOLD SAGA AMC436778

lode mining claim has been located by

GRE INC whose current mailing

address is 2091 E Murray Holladay Road Suite 22E, SLC, UT 84117.

The general course of this claim is EAST TO WEST and it is

situated in PINAL County, Arizona. This claim is 1500 feet in length and 600 feet in width.

The GOLD SAGA Lode Mining Claim is located pursuant to 43 C.F.R. 3832.12 (b), and described by metes and bounds, including a description of the tie to an official survey monument as follows:

Beginning at SOUTHEAST corner #1, thence 600 feet NORTH at 0° to NORTHEAST corner #2, thence 1500 feet WEST at 270° to NORTHWEST corner #3, thence 600 feet SOUTH at 180°, to SOUTHWEST corner #4, thence 1500 feet EAST at 90° back to SOUTHEAST corner #1, place of beginning.

Tie Point: Beginning at T 3S R 11E survey monument for corner of sections 3, 4, 9, 10 thence South 89° 2 minutes 4 seconds East a distance of 446 feet to claim corner #1.

The location monument on which this notice is posted is situated within Section 4, Township 3S, Range 11E, Gila Salt River Base and Meridian, Arizona and this claim encompasses portions

of the following quarter section (s), section (s), Township (s) and Range (s) SW ¼ OF SECTION 3 & SE¼ OF SECTION 4 T3S R11E

Gila and Salt River Meridian, Arizona.

This Notice of Location has been written to capture mineral rights within its boundaries, only on open and locatable ground. In the case that some or parts of the claim boundaries overlap private or patented land it is understood that no rights or ownership is implied or assumed in relation to that portion of the claim. In the case that any part of this claim boundary may overlap another, pre-existing claim, it is understood that no rights or ownership is implied or assumed in relation to that portion of the claim. Any overlap or oversteaking that has occurred is solely due to standard sizing of claims and there is no claim or ownership implied or assumed.

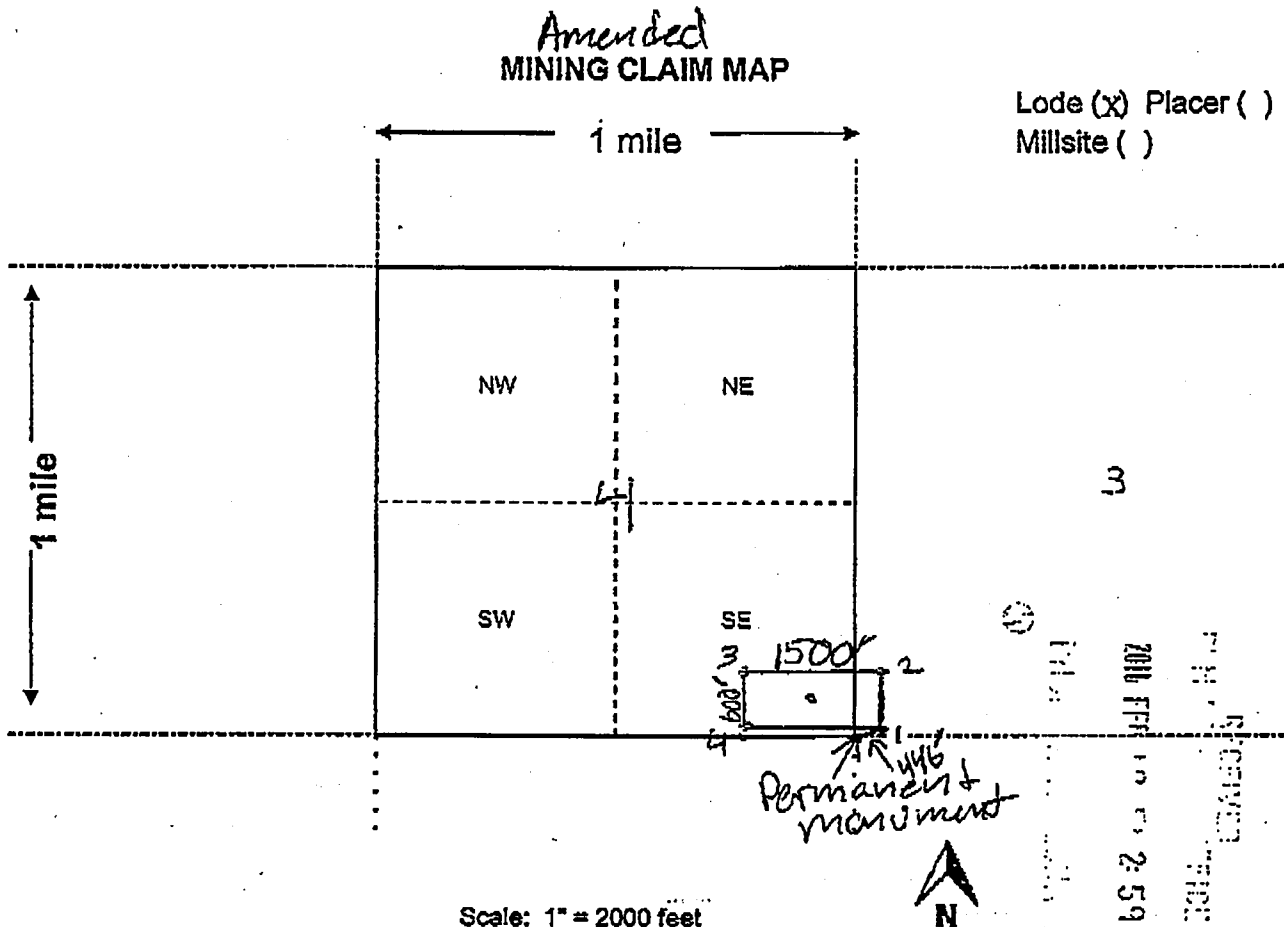
DATED AND POSTED on the ground this 29TH day of DECEMBER, 2015.

LOCATOR (s) [Signature]

Crystal Sutton (Agent for GRE Inc)

RECEIVED
BLM AZ STATE OFFICE
2016 SEP -6 P 4: 02
PHOENIX, ARIZONA
BLM
Date
Stamp

AMC 436778



1. The above map depicts the GOLD SAGA LODE mining claim, which is located in Section (s) 3 & 4, Township 3 S, Range 11 E, Gila and Salt River Base and Meridian, PINAL County, Arizona. Total claim acreage is 20.66

2. The type of corner and location monuments used are as follows: 2" X 2" WOODEN POSTS WITH FLAGGING

3. The bearings and distances in degrees and feet between claim corners and to a public land survey monument are as depicted on the map.

4. If the claim is a placer or millsite claim with exterior limits conforming to legal subdivisions of the public survey, provide a legal description of the claim _____

ANC436178

LOCATION NOTICE FOR LODE MINING CLAIM

NOTICE IS HEREBY GIVEN that the GOLD SAGA

lode mining claim has been located by

GRE INC whose current mailing

address is 2091 E Murray Holladay Road Suite 22E, SLC, UT 84117.

The general course of this claim is EAST TO WEST and it is

situated in PINAL County, Arizona. This claim is 1500 feet in length and 600 feet in width. This claim runs from the location monument on which this location notice is posted approximately 750 feet in a EAST direction to the EAST end line and 750 feet in a WEST direction to the WEST end line. This claim is marked by six monuments, one at each corner and one at the center of each end line of the claim.

The location monument on which this notice is posted is situated within Section 4, Township 3S, Range 11E, Gila Salt River Base and Meridian, Arizona and this claim encompasses portions

of the following quarter section (s), section (s), Township (s) and Range (s) SW ¼ OF SECTION 3 & SE¼ OF SECTION 4 T3S R11E

Gila and Salt River Meridian, Arizona.

The locality of this claim with reference to some natural object or permanent monument and additional information

(if any) concerning its locality are as follows: DISCOVERY MONUMENT IS LOCATED NORTH 46° 6 MINUTES 21 SECONDS WEST, A DISTANCE OF 422 FEET FROM THE PERMANENT MONUMENT LOCATED AT THE SE CORNER OF SECTION 4 T3S R11E

This Notice of Location has been written to capture mineral rights within its boundaries, only on open and locatable ground. In the case that some or parts of the claim boundaries overlap private or patented land it is understood that no rights or ownership is implied or assumed in relation to that portion of the claim. In the case that any part of this claim boundary may overlap another, pre-existing claim, it is understood that no rights or ownership is implied or assumed in relation to that portion of the claim. Any overlap or overstaking that has occurred is solely due to standard sizing of claims and there is no claim or ownership implied or assumed.

DATED AND POSTED on the ground this 29TH day of DECEMBER, 2015.

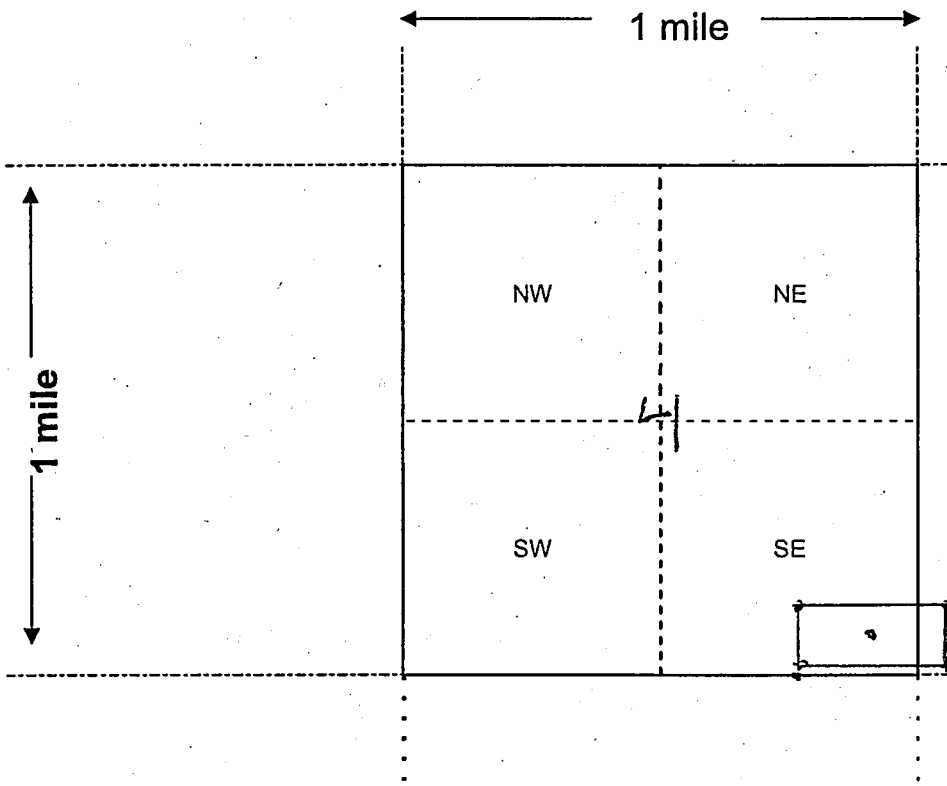
LOCATOR (s) *David Sano*

RECEIVED
BLM FIELD OFFICE
2015 FEB 10 2:59 PM

AMC436778

MINING CLAIM MAP

Lode (x) Placer ()
Millsite ()



RECEIVED
SOUTH ARIZONA OFFICE
2016 FEB 19 02:59
PHOENIX, ARIZONA

Scale: 1" = 2000 feet

1. The above map depicts the GOLD SAGA LODGE mining claim, which is located in Section (s) 3 & 4, Township 3 S, Range 11 E, Gila and Salt River Base and Meridian, PINAL County, Arizona. Total claim acreage is 20.66

2. The type of corner and location monuments used are as follows: 2" X 2" WOODEN POSTS WITH FLAGGING

3. The bearings and distances in degrees and feet between claim corners and to a public land survey monument are as depicted on the map.

4. If the claim is a placer or millsite claim with exterior limits conforming to legal subdivisions of the public survey, provide a legal description of the claim _____

Form MCF100a
Revised July 2014

AMC 436718

Amended LOCATION NOTICE FOR LODE MINING CLAIM

NOTICE IS HEREBY GIVEN that the HERRING AMC436779

lode mining claim has been located by

GRE INC whose current mailing

address is 2091 E Murray Holladay Road Suite 22E. SLC. UT 84117.

The general course of this claim is SOUTH EAST TO NORTH WEST

situated in PINAL County, Arizona. This claim is 1500 feet in length and 600 feet in width.

The Herring Lode Mining Claim is located pursuant to 43 C.F.R. 3832.12 (b), and described by metes and bounds, including a description of the tie to an official survey monument as follows: Beginning at North corner #1, thence 600 feet southwest at 225° to west corner #2, thence 1500 feet southeast at 135° to south corner #3, thence 600 feet northeast at 45°, to East corner #4, thence 1500 feet northwest at 315° back to North corner #1, place of beginning.

Tie Point: Beginning at T 3S R 11E survey monument for corner of sections 2, 3, 10, 11 thence South 53° 47 minutes 43 seconds East a distance of 1,556 feet to claim corner #1.

The location monument on which this notice is posted is situated within Section 11, Township 3S, Range 11E, Gila Salt River Base and Meridian, Arizona and this claim encompasses portions

of the following quarter section (s), section (s), Township (s) and Range (s) NW ¼ OF SECTION 11 T3S R11E

Gila and Salt River Meridian, Arizona.

The locality of this claim with reference to some natural object or permanent monument and additional information

This Notice of Location has been written to capture mineral rights within its boundaries, only on open and locatable ground. In the case that some or parts of the claim boundaries overlap private or patented land it is understood that no rights or ownership is implied or assumed in relation to that portion of the claim. In the case that any part of this claim boundary may overlap another, pre-existing claim, it is understood that no rights or ownership is implied or assumed in relation to that portion of the claim. Any overlap or oversteaking that has occurred is solely due to standard sizing of claims and there is no claim or ownership implied or assumed.

DATED AND POSTED on the ground this 29TH day of DECEMBER, 2015.

LOCATOR (s) _____

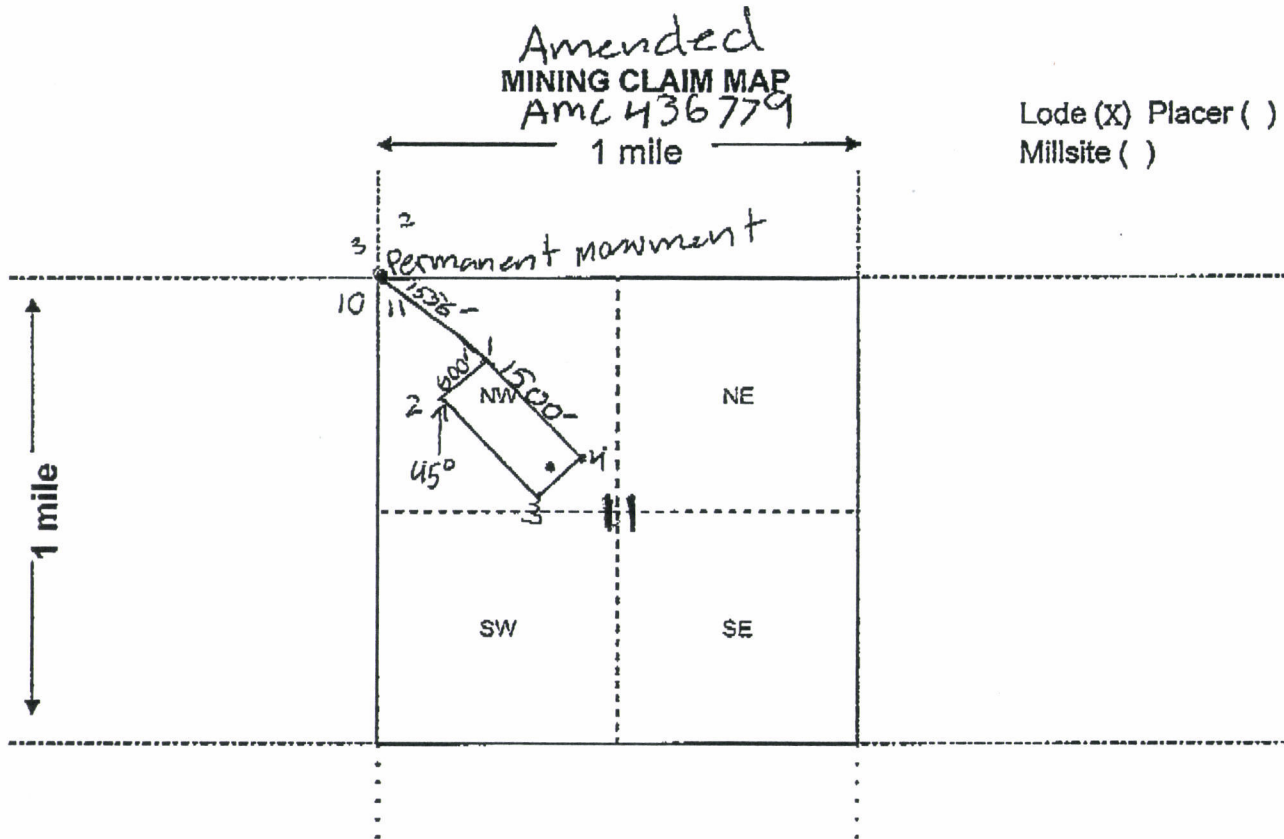
Crystal Sutton (agent for GRE Inc)

BLM
Date
Stamp

2016 SEP -6 P 4: 02
PHOENIX, ARIZONA

RECEIVED
BLM AZ STATE OFFICE

AMC436779



Scale: 1" = 2000 feet



1. The above map depicts the HERRING LODE mining claim, which is located in Section (s) 11, Township 3 S, Range 11 E, Gila and Salt River Base and Meridian, PINAL County, Arizona. Total claim acreage is 20.66

2. The type of corner and location monuments used are as follows: 2" X 2" WOODEN POSTS
WITH FLAGGING

3. The bearings and distances in degrees and feet between claim corners and to a public land survey monument are as depicted on the map.

4. If the claim is a placer or millsite claim with exterior limits conforming to legal subdivisions of the public survey, provide a legal description of the claim _____

Form MCF100a
Revised July 2014

This form is available from the Arizona Geology Survey and may be reproduced.

Amc 436779

LOCATION NOTICE FOR LODE MINING CLAIM

NOTICE IS HEREBY GIVEN that the HERRING

lode mining claim has been located by

GRE INC whose current mailing

address is 2091 E Murray Holladay Road Suite 22E, SLC, UT 84117.

The general course of this claim is SOUTH EAST TO NORTH WEST

situated in PINAL County, Arizona. This claim is 1500 feet in length and 600 feet in width. This claim runs from the location monument on which this location notice is posted approximately 100 feet in a SOUTHEAST direction to the SOUTHEAST end line and 1400 feet in a NORTHWEST direction to the NORTHWEST end line. This claim is marked by six monuments, one at each corner and one at the center of each end line of the claim.

The location monument on which this notice is posted is situated within Section 11, Township 3S, Range 11E, Gila Salt River Base and Meridian, Arizona and this claim encompasses portions

of the following quarter section (s), section (s), Township (s) and Range (s) NW ¼ OF SECTION 11 T3S R11E

Gila and Salt River Meridian, Arizona.

The locality of this claim with reference to some natural object or permanent monument and additional information

(if any) concerning its locality are as follows: DISCOVERY MONUMENT IS LOCATED SOUTH 43° 34 MINUTES 27 SECONDS EAST, A DISTANCE OF 2,936 FEET FROM THE PERMANENT MONUMENT LOCATED AT THE SE CORNER OF SECTION 3 T3S R11E

This Notice of Location has been written to capture mineral rights within its boundaries, only on open and locatable ground. In the case that some or parts of the claim boundaries overlap private or patented land it is understood that no rights or ownership is implied or assumed in relation to that portion of the claim. In the case that any part of this claim boundary may overlap another, pre-existing claim, it is understood that no rights or ownership is implied or assumed in relation to that portion of the claim. Any overlap or overstaking that has occurred is solely due to standard sizing of claims and there is no claim or ownership implied or assumed.

DATED AND POSTED on the ground this 29TH day of DECEMBER, 2015.

LOCATOR (s) *[Signature]*

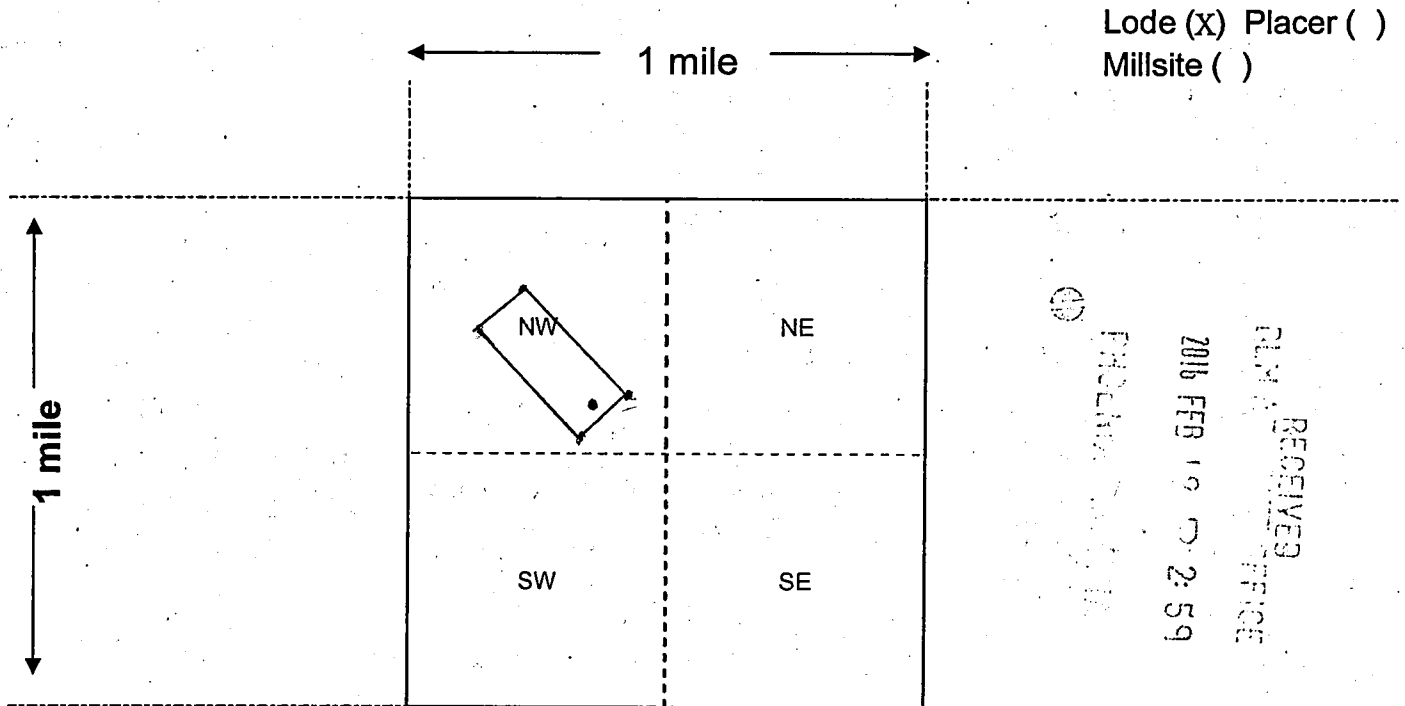
BLM
Date
Stamp

RECEIVED
2015 FEB 10 2:59
BLM



AMC436779

MINING CLAIM MAP



Scale: 1" = 2000 feet



1. The above map depicts the HERRING LODE mining claim, which is located in Section (s) 11, Township 3 S, Range 11 E, Gila and Salt River Base and Meridian, PINAL County, Arizona. Total claim acreage is 20.66

2. The type of corner and location monuments used are as follows: 2" X 2" WOODEN POSTS
WITH FLAGGING

3. The bearings and distances in degrees and feet between claim corners and to a public land survey monument are as depicted on the map.

4. If the claim is a placer or millsite claim with exterior limits conforming to legal subdivisions of the public survey, provide a legal description of the claim _____

Form MCF100a
Revised July 2014

This form is available from the **Arizona Geology Survey** and may be reproduced.

AMC436779

AMENDMENT

LOCATION NOTICE FOR LODE MINING CLAIM

NOTICE IS HEREBY GIVEN that the KING TUT

loade mining claim has been located by

GRE INC whose current mailing

address is 2091 E Murray Holladay Road Suite 22E, SLC, UT 84117.

The general course of this claim is NORTH TO SOUTH and it is situated in LA PAZ County, Arizona. This claim is 1500 feet in length and 600 feet in width. This claim runs from the location monument on which this location notice is posted approximately 50 feet in a NORTH direction to the NORTH end line and 1450 feet in a SOUTH direction to the SOUTH end line. This claim is marked by six monuments, one at each corner and one at the center of each end line of the claim.

The location monument on which this notice is posted is situated within Section 23, Township 4N, Range 13W, Gila Salt River Base and Meridian, Arizona and this claim encompasses portions of the following quarter section (s), section (s), Township (s) and Range (s) NW 1/4 OF SECTION 23 T4N R13W

Gila Salt River Meridian, Arizona.

The locality of this claim with reference to some natural object or permanent monument and additional information

(if any) concerning its locality are as follows: DISCOVERY MONUMENT IS LOCATED SOUTH 89° 33 MINUTES 9 SECONDS WEST, A DISTANCE OF 8,223 FEET FROM THE PERMANENT MONUMENT LOCATED AT THE NE CORNER OF SECTION 24 T4N R13W

This Notice of Location has been written to capture mineral rights within its boundaries, only on open and locatable ground. In the case that some or parts of the claim boundaries overlap private or patented land it is understood that no rights or ownership is implied or assumed in relation to that portion of the claim. In the case that any part of this claim boundary may overlap another, pre-existing claim, it is understood that no rights or ownership is implied or assumed in relation to that portion of the claim. Any overlap or overstaking that has occurred is solely due to standard sizing of claims and there is no claim or ownership implied or assumed.

DATED AND POSTED on the ground this 29TH day of DECEMBER, 2015.

LOCATOR (s) *[Signature]*

RECEIVED
BLM
Date
Stamp
2016 FEB 19 10 2:58
BLM STATE OFFICE

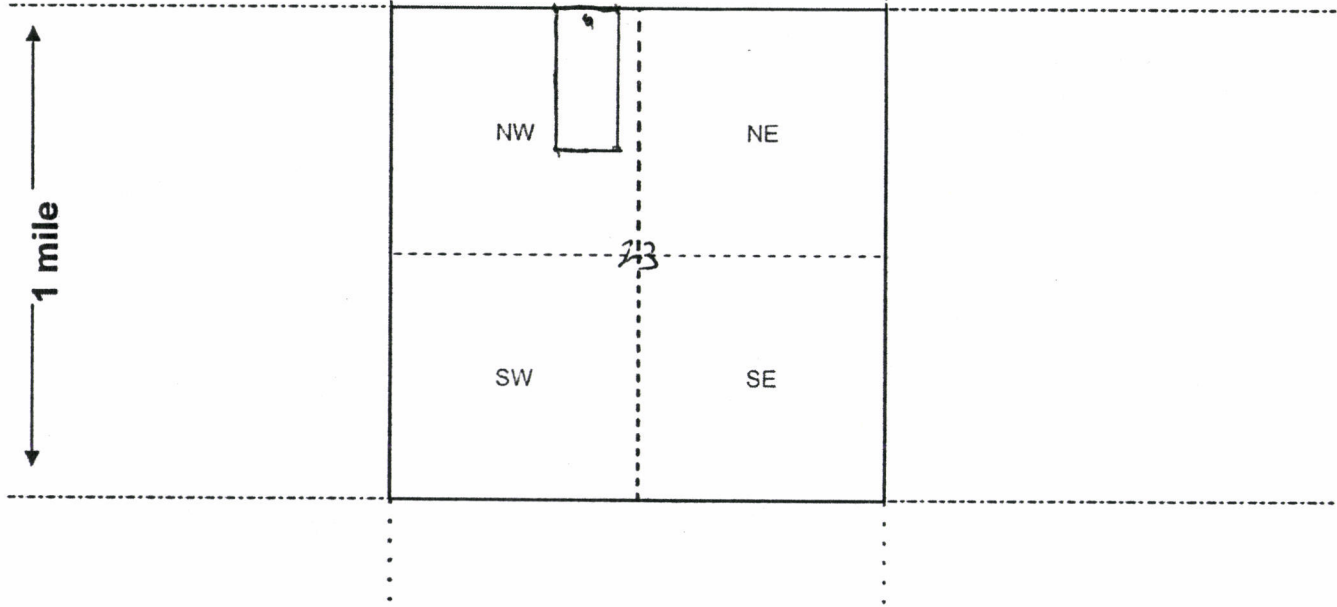
AMC436780

PHOENIX, ARIZONA
2016 APR 26 P 2:09
RECEIVED
BLM AZ STATE OFFICE

MINING CLAIM MAP

Amended
1 mile

Lode (X) Placer ()
Millsite ()



Scale: 1" = 2000 feet



1. The above map depicts the KING TUT LODE mining claim, which is located in Section (s) 23, Township 4 N, Range 13 W, Gila and Salt River Base and Meridian, LA PAZ County, Arizona. Total claim acreage is 20.66

2. The type of corner and location monuments used are as follows: 2" X 2" WOODEN STAKES
WITH FLAGGING

3. The bearings and distances in degrees and feet between claim corners and to a public land survey monument are as depicted on the map.

4. If the claim is a placer or millsite claim with exterior limits conforming to legal subdivisions of the public survey, provide a legal description of the claim _____

Form MCF100a
Revised July 2014

LOCATION NOTICE FOR LODE MINING CLAIM

NOTICE IS HEREBY GIVEN that the KING TUT

lode mining claim has been located by

GRE INC whose current mailing

address is 2091 E Murray Holladay Road Suite 22E, SLC, UT 84117.

The general course of this claim is NORTH TO SOUTH and it is

situated in LA PAZ County, Arizona. This claim is 1500 feet in length and 600 feet in width. This claim runs from the location monument on which this location notice is posted approximately 50 feet in a NORTH direction to the NORTH end line and 1450 feet in a SOUTH direction to the SOUTH end line. This claim is marked by six monuments, one at each corner and one at the center of each end line of the claim.

The location monument on which this notice is posted is situated within Section 23, Township 4N, Range 13W, Gila Salt River Base and Meridian, Arizona and this claim encompasses portions

of the following quarter section (s), section (s), Township (s) and Range (s) NW ¼ OF SECTION 23 T4N R13W

Gila Salt River Meridian, Arizona.

The locality of this claim with reference to some natural object or permanent monument and additional information

(if any) concerning its locality are as follows: DISCOVERY MONUMENT IS LOCATED SOUTH 89° 33 MINUTES 9 SECONDS WEST, A DISTANCE OF 8,223 FEET FROM THE PERMANENT MONUMENT LOCATED AT THE NE CORNER OF SECTION 24 T4N R13W

This Notice of Location has been written to capture mineral rights within its boundaries, only on open and locatable ground. In the case that some or parts of the claim boundaries overlap private or patented land it is understood that no rights or ownership is implied or assumed in relation to that portion of the claim. In the case that any part of this claim boundary may overlap another, pre-existing claim, it is understood that no rights or ownership is implied or assumed in relation to that portion of the claim. Any overlap or overstaking that has occurred is solely due to standard sizing of claims and there is no claim or ownership implied or assumed.

DATED AND POSTED on the 29TH day of DECEMBER, 2015.

LOCATOR (s) [Signature]

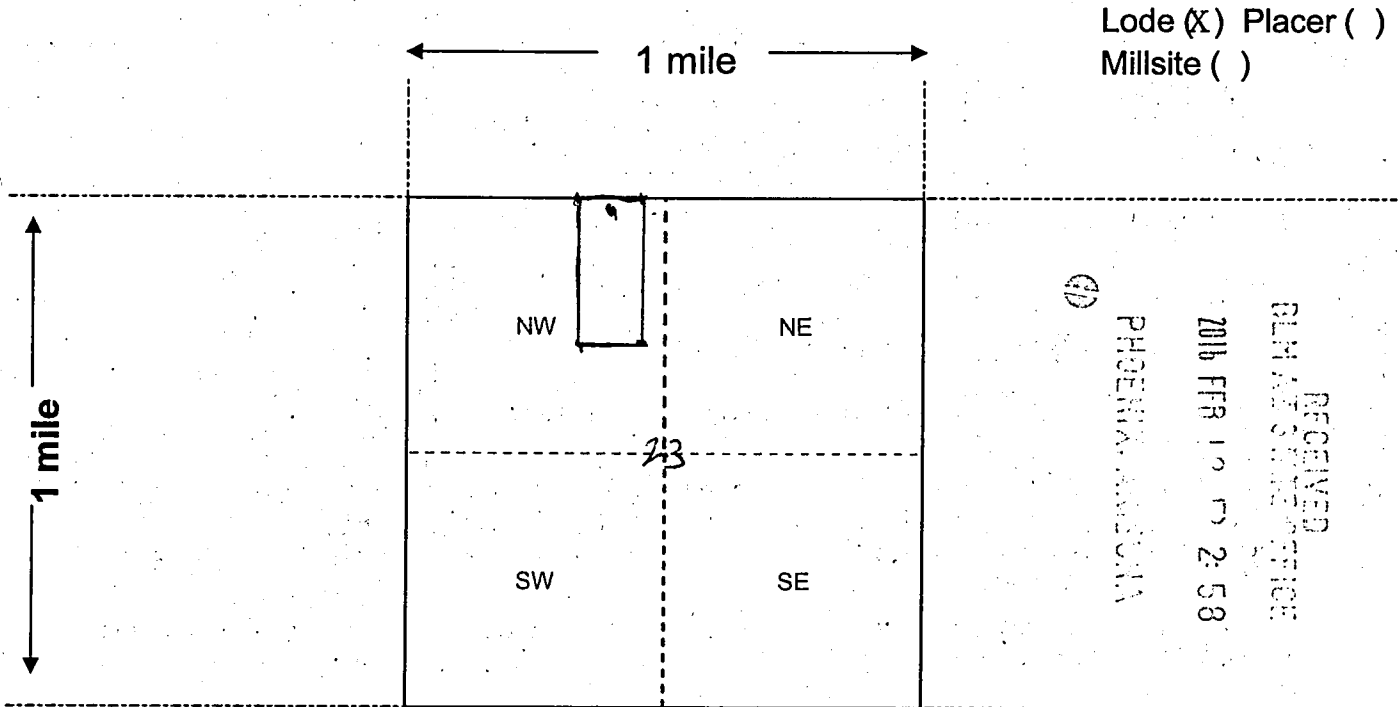
RECEIVED
BLM
Date
Stamp
2015 FEB 10 2:58
GILBERT



AMC436780

4/26/16 Amendment filed to correct the county name only. ps

MINING CLAIM MAP



Scale: 1" = 2000 feet



1. The above map depicts the KING TUT LODE mining claim, which is located in Section (s) 23, Township 4 N, Range 13 W, Gila and Salt River Base and Meridian, MARICOPA County, Arizona. Total claim acreage is 20.66
2. The type of corner and location monuments used are as follows: 2" X 2" WOODEN STAKES WITH FLAGGING

3. The bearings and distances in degrees and feet between claim corners and to a public land survey monument are as depicted on the map.
4. If the claim is a placer or millsite claim with exterior limits conforming to legal subdivisions of the public survey, provide a legal description of the claim _____

Form MCF100a
Revised July 2014

This form is available from the Arizona Geology Survey and may be reproduced.

AMC436780

AMENDMENT

LOCATION NOTICE FOR LODE MINING CLAIM

NOTICE IS HEREBY GIVEN that the KING TUT 2

loade mining claim has been located by

GRE INC whose current mailing

address is 2091 E Murray Holladay Road Suite 22E, SLC, UT 84117.

The general course of this claim is WEST TO EAST and it is

situated in LA PAZ County, Arizona. This claim is 1500 feet in length and 600 feet in width. This claim runs from the location monument on which this location notice is posted approximately 750 feet in a WEST direction to the WEST end line and 750 feet in a EAST direction to the EAST end line. This claim is marked by six monuments, one at each corner and one at the center of each end line of the claim.

The location monument on which this notice is posted is situated within Section 23, Township 4N, Range 13W, Gila Salt River Base and Meridian, Arizona and this claim encompasses portions of the following quarter section (s), section (s), Township (s) and Range (s) NW 1/4 OF SECTION 23 T4N R13W

Gila Salt River Meridian, Arizona.

The locality of this claim with reference to some natural object or permanent monument and additional information

(if any) concerning its locality are as follows: DISCOVERY MONUMENT IS LOCATED SOUTH 87° 58 MINUTES 55 SECONDS WEST, A DISTANCE OF 8,682 FEET FROM THE PERMANENT MONUMENT LOCATED AT THE NE CORNER OF SECTION 24 T4N R13W

This Notice of Location has been written to capture mineral rights within its boundaries, only on open and locatable ground. In the case that some or parts of the claim boundaries overlap private or patented land it is understood that no rights or ownership is implied or assumed in relation to that portion of the claim. In the case that any part of this claim boundary may overlap another, pre-existing claim, it is understood that no rights or ownership is implied or assumed in relation to that portion of the claim. Any overlap or overstaking that has occurred is solely due to standard sizing of claims and there is no claim or ownership implied or assumed.

DATED AND POSTED on the ground this 29TH day of DECEMBER, 2015.

LOCATOR (s) [Signature]

RECEIVED
BLM
Date
Stamp
2016 FEB 16 2:58
FEDERAL BUREAU OF SURVEY

AHC436781

8223

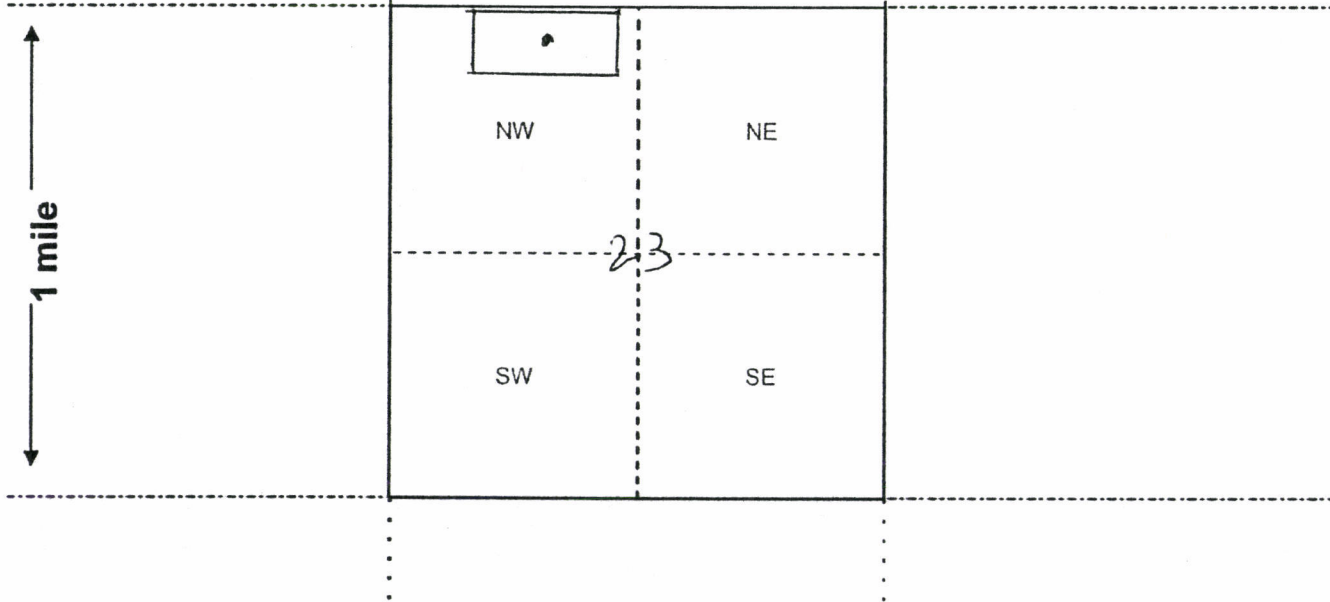
PROBATION ARIZONA
2016 FEB 26 2:08
RECEIVED

MINING CLAIM MAP

Amended

1 mile

Lode (X) Placer ()
Millsite ()



Scale: 1" = 2000 feet



1. The above map depicts the KING TUT 2 LODE mining claim, which is located in Section (s) 23, Township 4 N, Range 13 W, Gila and Salt River Base and Meridian, LA. PAZ County, Arizona. Total claim acreage is 20.66

2. The type of corner and location monuments used are as follows: 2" X 2" WOODEN STAKES
WITH FLAGGING

3. The bearings and distances in degrees and feet between claim corners and to a public land survey monument are as depicted on the map.

4. If the claim is a placer or millsite claim with exterior limits conforming to legal subdivisions of the public survey, provide a legal description of the claim _____

Form MCF100a
Revised July 2014

LOCATION NOTICE FOR LODE MINING CLAIM

NOTICE IS HEREBY GIVEN that the KING TUT 2

lode mining claim has been located by

GRE INC whose current mailing address is 2091 E Murray Holladay Road Suite 22E, SLC, UT 84117.

The general course of this claim is WEST TO EAST and it is situated in LA PAZ County, Arizona. This claim is 1500 feet in length and 600 feet in width. This claim runs from the location monument on which this location notice is posted approximately 750 feet in a WEST direction to the WEST end line and 750 feet in a EAST direction to the EAST end line. This claim is marked by six monuments, one at each corner and one at the center of each end line of the claim.

The location monument on which this notice is posted is situated within Section 23, Township 4N, Range 13W, Gila Salt River Base and Meridian, Arizona and this claim encompasses portions of the following quarter section (s), section (s), Township (s) and Range (s) NW 1/4 OF SECTION 23 T4N R13W

Gila Salt River Meridian, Arizona.

The locality of this claim with reference to some natural object or permanent monument and additional information

(if any) concerning its locality are as follows: DISCOVERY MONUMENT IS LOCATED SOUTH 87° 58 MINUTES 55 SECONDS WEST, A DISTANCE OF 8,682 FEET FROM THE PERMANENT MONUMENT LOCATED AT THE NE CORNER OF SECTION 24 T4N R13W

This Notice of Location has been written to capture mineral rights within its boundaries, only on open and locatable ground. In the case that some or parts of the claim boundaries overlap private or patented land it is understood that no rights or ownership is implied or assumed in relation to that portion of the claim. In the case that any part of this claim boundary may overlap another, pre-existing claim, it is understood that no rights or ownership is implied or assumed in relation to that portion of the claim. Any overlap or overstaking that has occurred is solely due to standard sizing of claims and there is no claim or ownership implied or assumed.

DATED AND POSTED on the ground this 29TH day of DECEMBER, 2015.

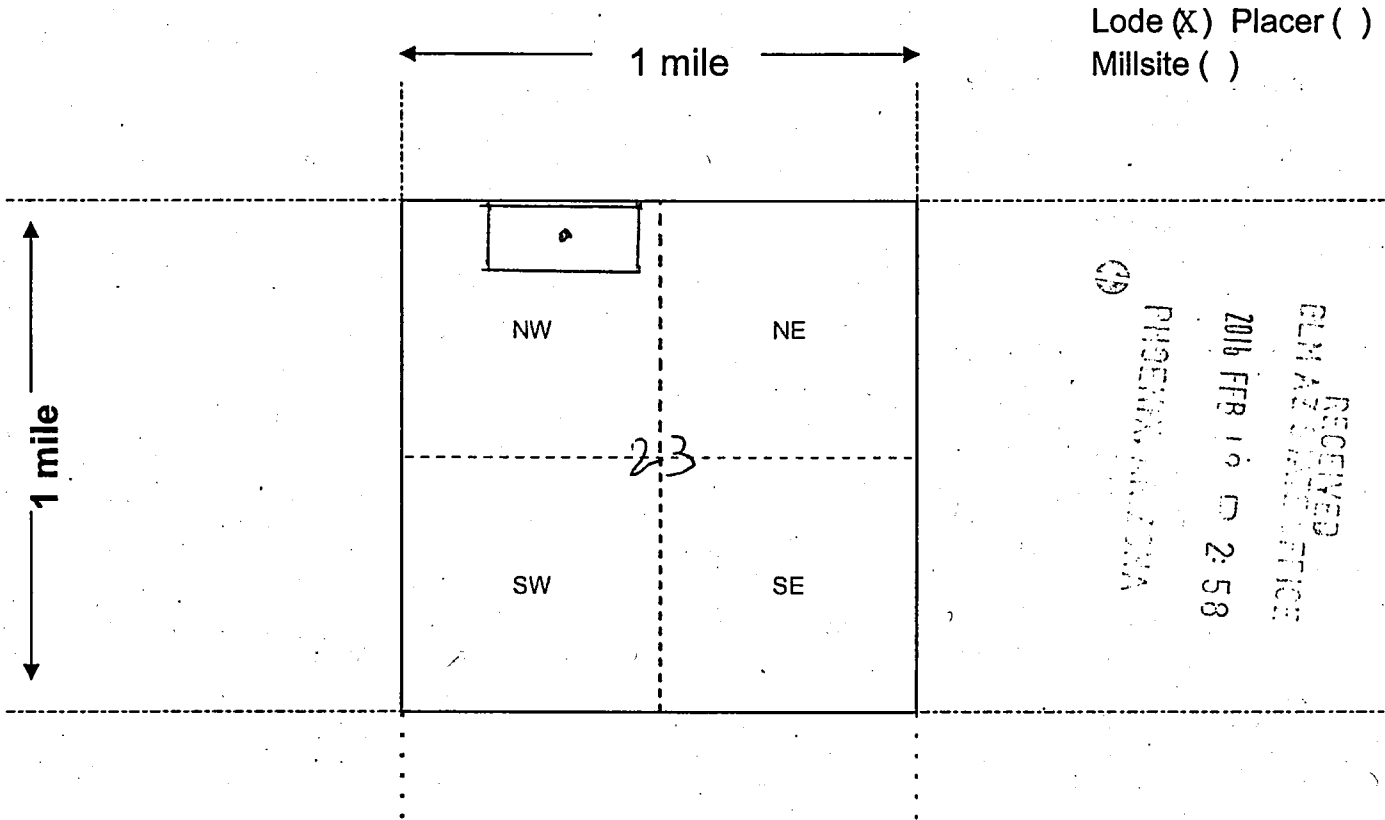
LOCATOR (s) *Donald Gunn*

RECEIVED
BLM
Date Stamp
2015 FEB 10 10 2:58
FEDERAL BUREAU OF SURVEY

AMC 436781

4/26/16 Amendment filed to correct the County Name only. ps

MINING CLAIM MAP



Lode (X) Placer ()
Millsite ()

Scale: 1" = 2000 feet



1. The above map depicts the KING TUT 2 LODE mining claim, which is located in Section (s) 23, Township 4 N, Range 13 W, Gila and Salt River Base and Meridian, MARICOPA County, Arizona. Total claim acreage is 20.66

2. The type of corner and location monuments used are as follows: 2" X 2" WOODEN STAKES
WITH FLAGGING

3. The bearings and distances in degrees and feet between claim corners and to a public land survey monument are as depicted on the map.

4. If the claim is a placer or millsite claim with exterior limits conforming to legal subdivisions of the public survey, provide a legal description of the claim _____

Form MCF100a
Revised July 2014

AMC4367811

AMENDED LOCATION NOTICE FOR LODE MINING CLAIM

NOTICE IS HEREBY GIVEN that the REYMERT AMC436782

lode mining claim has been located by

GRE INC whose current mailing

address is 2091 E Murray Holladay Road Suite 22E, SLC, UT 84117.

The general course of this claim is SOUTH TO NORTH and it is

situated in PINAL County, Arizona. This claim is 1500 feet in length and 600 feet in width. The REYMERT Lode Mining Claim is located pursuant to 43 C.F.R. 3832.12 (b), and described by metes and bounds, including a description of the tie to an official survey monument as follows: Beginning at NORTHEAST corner #1, thence 1500 feet SOUTH at 180° to SOUTHEAST corner #2, thence 600 feet WEST at 270° to SOUTHWEST corner #3, thence 1500 feet NORTH at 0° to NORTHWEST corner #4, thence 600 feet EAST at 90° back to NORTHEAST corner #1, place of beginning.

Tie Point: Beginning at T 2S R 11E survey monument for corner of sections 21, 22, 27, 28 thence South 66° 50 minutes 23 seconds East a distance of 2557 feet to claim corner #1.

The location monument on which this notice is posted is situated within Section 27, Township 2S, Range 11E, Gila Salt River Base and Meridian, Arizona and this claim encompasses portions

of the following quarter section (s), section (s), Township (s) and Range (s) NW ¼ OF SECTION 27 T2S R11E

Gila Salt River Base and Meridian, Arizona.

This Notice of Location has been written to capture mineral rights within its boundaries, only on open and locatable ground. In the case that some or parts of the claim boundaries overlap private or patented land it is understood that no rights or ownership is implied or assumed in relation to that portion of the claim. In the case that any part of this claim boundary may overlap another, pre-existing claim, it is understood that no rights or ownership is implied or assumed in relation to that portion of the claim. Any overlap or overstaking that has occurred is solely due to standard sizing of claims and there is no claim or ownership implied or assumed.

DATED AND POSTED on the ground this 25TH day of DECEMBER, 2015.

LOCATOR (s) [Signature]
Crystal Sutton (Agent for GRE Inc)

BLM
Date
Stamp

2016 SEP - 6 P 4: 02
PHOENIX, ARIZONA

RECEIVED
BLM AZ STATE OFFICE

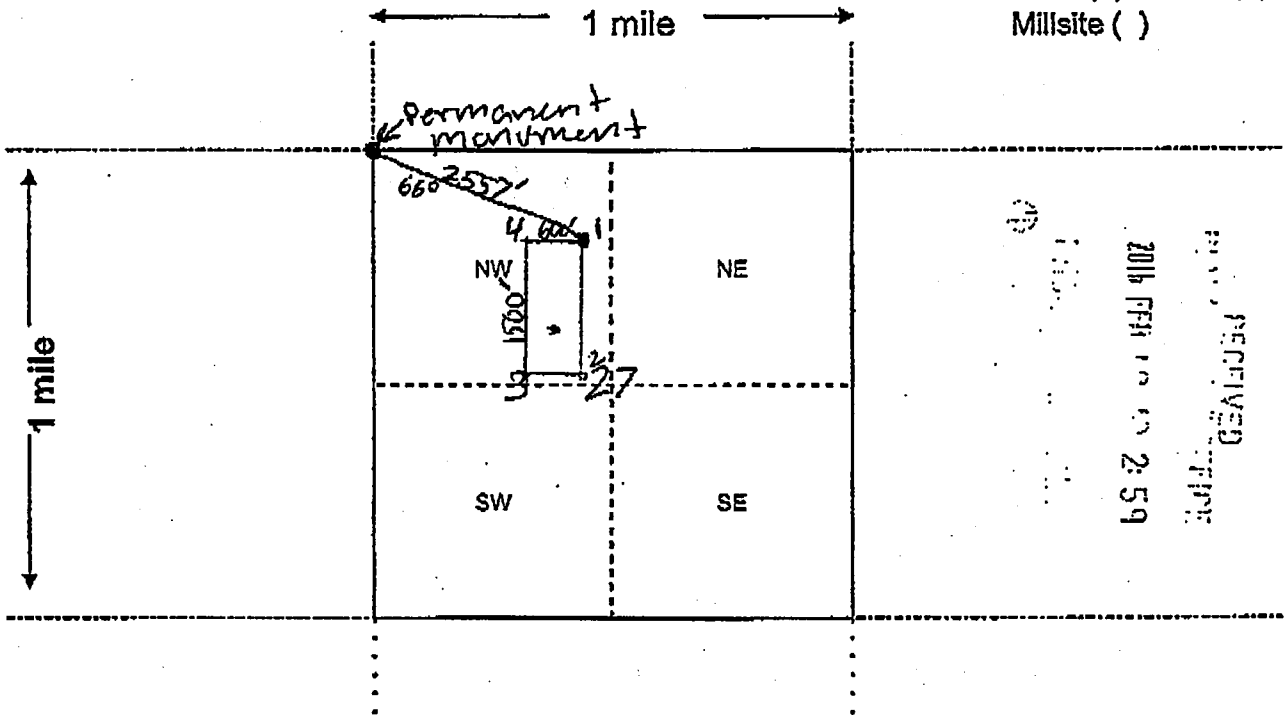
AMC436782

RECEIVED
BLM AZ STATE OFFICE

2016 SEP -6 P 4: 02

PHOENIX, ARIZONA
MINING CLAIM MAP

Lode (X) Placer ()
Millsite ()



RECEIVED
2016 SEP 16 10 2: 59



Scale: 1" = 2000 feet

1. The above map depicts the REYMERT LODGE mining claim, which is located in Section (s) 27, Township 2 S, Range 11 E, Gila and Salt River Base and Meridian, PINAL County, Arizona. Total claim acreage is 20.66
2. The type of corner and location monuments used are as follows: 2" X 2" WOODEN POSTS WITH FLAGGING
3. The bearings and distances in degrees and feet between claim corners and to a public land survey monument are as depicted on the map.
4. If the claim is a placer or millsite claim with exterior limits conforming to legal subdivisions of the public survey, provide a legal description of the claim _____

AN0436182

Form MCF100a
Revised July 2014

This form is available from the Arizona Geology Survey and may be reproduced.

LOCATION NOTICE FOR LODE MINING CLAIM

NOTICE IS HEREBY GIVEN that the REYMERT

lode mining claim has been located by

GRE INC whose current mailing

address is 2091 E Murray Holladay Road Suite 22E, SLC, UT 84117.

The general course of this claim is SOUTH TO NORTH and it is

situated in PINAL County, Arizona. This claim is 1500 feet in length and 600 feet in width. This claim runs from the location monument on which this location notice is posted approximately 500 feet in a SOUTH direction to the SOUTH end line and 1000 feet in a NORTH direction to the NORTH end line. This claim is marked by six monuments, one at each corner and one at the center of each end line of the claim.

The location monument on which this notice is posted is situated within Section 27, Township 2S, Range 11E, Gila Salt River Base and Meridian, Arizona and this claim encompasses portions

of the following quarter section (s), section (s), Township (s) and Range (s) NW ¼ OF SECTION 27 T2S R11E

Gila Salt River Base and Meridian, Arizona.

The locality of this claim with reference to some natural object or permanent monument and additional information

(if any) concerning its locality are as follows: DISCOVERY MONUMENT IS LOCATED SOUTH 48° 8 MINUTES 24 SECONDS EAST, A DISTANCE OF 2,887 FEET FROM THE PERMANENT MONUMENT LOCATED AT THE NW CORNER OF SECTION 27 T2S R11E

This Notice of Location has been written to capture mineral rights within its boundaries, only on open and locatable ground. In the case that some or parts of the claim boundaries overlap private or patented land it is understood that no rights or ownership is implied or assumed in relation to that portion of the claim. In the case that any part of this claim boundary may overlap another, pre-existing claim, it is understood that no rights or ownership is implied or assumed in relation to that portion of the claim. Any overlap or overstaking that has occurred is solely due to standard sizing of claims and there is no claim or ownership implied or assumed.

DATED AND POSTED on the ground this 25TH day of DECEMBER, 2015.

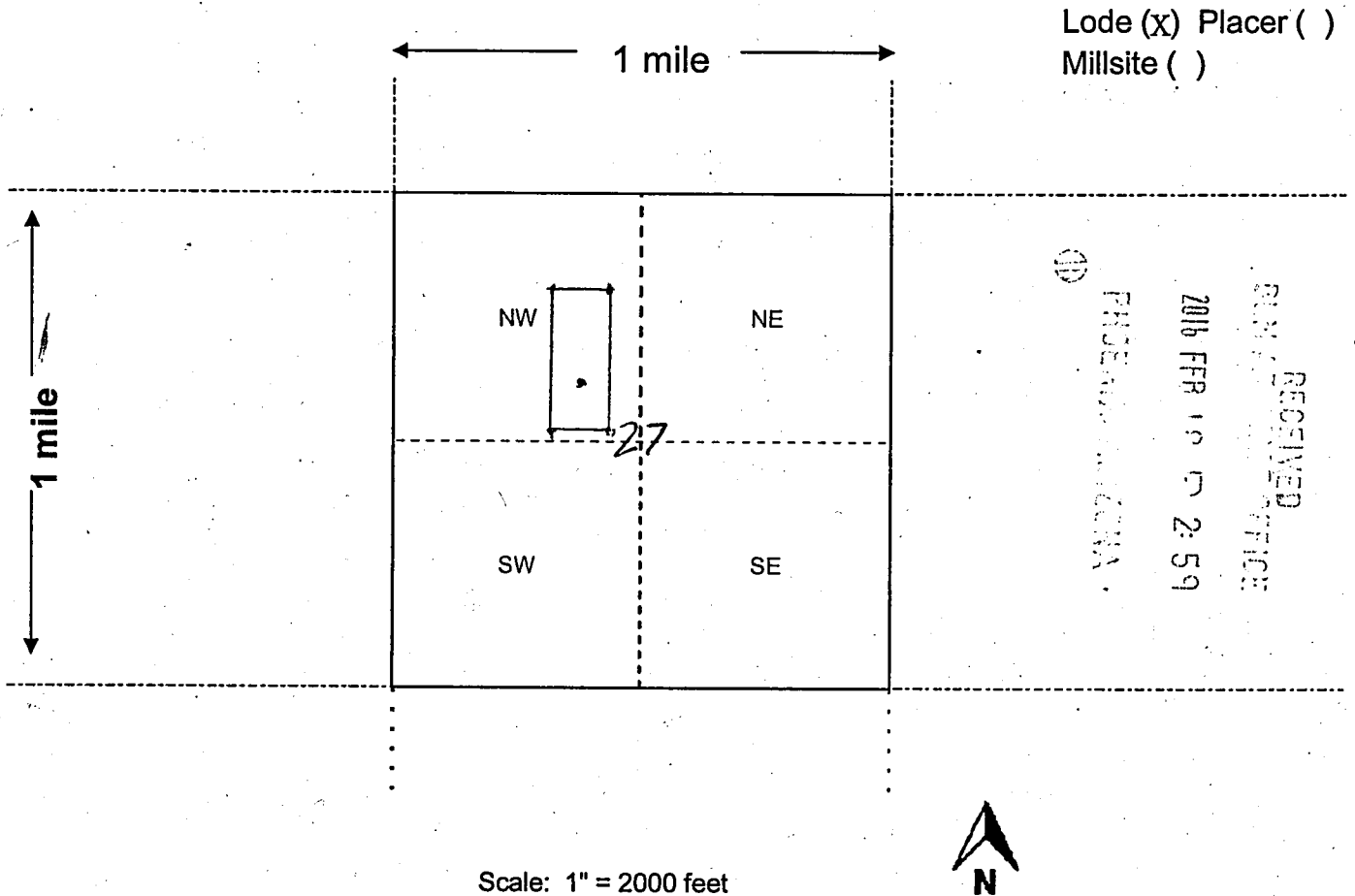
LOCATOR (s) *David Green*

RECEIVED
BLM
Date
Stamp
2015 DEC 25 2:59
OFFICE



AMC436782

MINING CLAIM MAP



AMC436782

1. The above map depicts the REYMERT LODGE mining claim, which is located in Section (s) 27, Township 2 S, Range 11 E, Gila and Salt River Base and Meridian, PINAL County, Arizona. Total claim acreage is 20.66
2. The type of corner and location monuments used are as follows: 2" X 2" WOODEN POSTS WITH FLAGGING
3. The bearings and distances in degrees and feet between claim corners and to a public land survey monument are as depicted on the map.
4. If the claim is a placer or millsite claim with exterior limits conforming to legal subdivisions of the public survey, provide a legal description of the claim _____

Form MCF100a
Revised July 2014

RUN TIME: 07:54 AM

UNITED STATES DEPARTMENT OF INTERIOR
BUREAU OF LAND MANAGEMENT
GEOGRAPHIC REPORT WITH LAND
Sorted by Serial Number

RUN DATE: 02/23/2016
Page 1 of 1

Adm State: AZ

Serial Number: AZA 025478
Total Case Acres: 22,880.000

<u>Casetype</u>	<u>Case Disp</u>			<u>Sect</u>	<u>Sur Typ</u>	<u>Sur Num</u>	<u>Suff</u>	<u>Subdivision</u>	<u>Act Pend</u>
231106	AUTHORIZED	14	0060N	0100W	014 023	FF ALIQ FF FF MNR		PART SESESE; S2NE,S2; PART N2NE,SEENW,N2SENW; PART SWNW; S2SENW;	
							1 2		

Serial Number: AZA 032769
Total Case Acres: 1.500

<u>Casetype</u>	<u>Case Disp</u>			<u>Sect</u>	<u>Sur Typ</u>	<u>Sur Num</u>	<u>Suff</u>	<u>Subdivision</u>	<u>Act Pend</u>
293200	EXPIRED	14	0030S	0110E	004	ALIQ LOTS		S2N2,S2; 1-4;	

Serial Number: AZA 033274
Total Case Acres: 1.000

<u>Casetype</u>	<u>Case Disp</u>			<u>Sect</u>	<u>Sur Typ</u>	<u>Sur Num</u>	<u>Suff</u>	<u>Subdivision</u>	<u>Act Pend</u>
293200	EXPIRED	14	0030S	0110E	004	ALIQ LOTS		S2N2,S2; 1-4;	

Serial Number: AZAR 0000418
Total Case Acres: 12.120

<u>Casetype</u>	<u>Case Disp</u>			<u>Sect</u>	<u>Sur Typ</u>	<u>Sur Num</u>	<u>Suff</u>	<u>Subdivision</u>	<u>Act Pend</u>
282105	AUTHORIZED	14	0070N	0060W	017	ALIQ		S2S2SW;	

Serial Number: AZAR 0000419
Total Case Acres: 36.360

<u>Casetype</u>	<u>Case Disp</u>			<u>Sect</u>	<u>Sur Typ</u>	<u>Sur Num</u>	<u>Suff</u>	<u>Subdivision</u>	<u>Act Pend</u>
282105	AUTHORIZED	14	0070N	0060W	018	LOTS		4;	

DEPARTMENT OF INTERIOR
BUREAU OF LAND MANAGEMENT

Input Parameters for Geographic Report with Land

System Id = CR

Admin State = AZ

Geo State =

Casetype Begins With

Case Disp Txt = AUTHORIZED, CANCELLED, EXPIRED, PENDING, REJECTED, RELINQUISHED, WITHDRAWN

Mer Twp Rng =

Section =

Mtrs = 14 0020S 0110E 027, 14 0020S 0110E 999, 14 0030S 0110E 003, 14 0030S 0110E 004, 14 0030S 0110E 011, 14 0030S 0110E 999, 14 0040N 0130W 023, 14 0040N 0130W 999, 14 0060N 0100W 014, 14 0060N 0100W 023, 14 0060N 0100W 999, 14 0060N 0110E 009, 14 0060N 0110E 999, 14 0070N 0060W 017, 14 0070N 0060W 018, 14 0070N 0060W 999


Commodity =

Commodity Txt =

Pending Org =

Pend Org Decode =

Total Rows Returned: 11



GOLD RUSH

EXPEDITIONS
2091 E. MURRAY HOLLADAY RD, STE. 22E
SALT LAKE CITY, UTAH 84117

CERTIFIED MAIL™



7014 1200 0002 2188 8859



\$5.318 US POSTAGE
FIRST CLASS
PERMIT NO. 1190
SALT LAKE CITY, UT 84111

RECEIVED
PLM
ATE OFFICE
2016 FEB 19 10 2:58
SALT LAKE CITY, UT

Arizona BLM
Attn: Cashier
One N. Central Ave., Ste. 800
Phoenix, AZ 85004